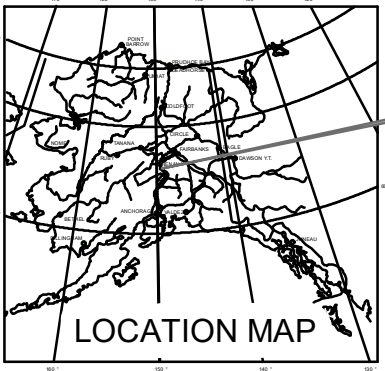


MS Location






50' Buffer

34

35

MP ~252.5

**Legend**

-  AGDC\_Pipeline\_ROW
-  MS 37-3-142-2 - ADL419438
-  Parks Highway

0 155 310 620 930 1,240 Feet  
 Maxar Products, Dynamic Maps © 2020 Maxar Technologies Inc. Alaska Geospatial Office, USGS

**M.S. 37-2-143-2**

**T11S, R8W FM**

Section 34: Within the SE1/4  
 Section 35: Within the SW1/4

**STATE OF ALASKA**  
 DEPARTMENT OF TRANSPORTATION  
 AND PUBLIC FACILITIES

**MATERIAL SITE PLAN**

**M.S. 37-2-143-2**

NORTHERN REGION	Date: 3/1/2022
SCALE NTS DRAWN BY: KAW	~36 Acres