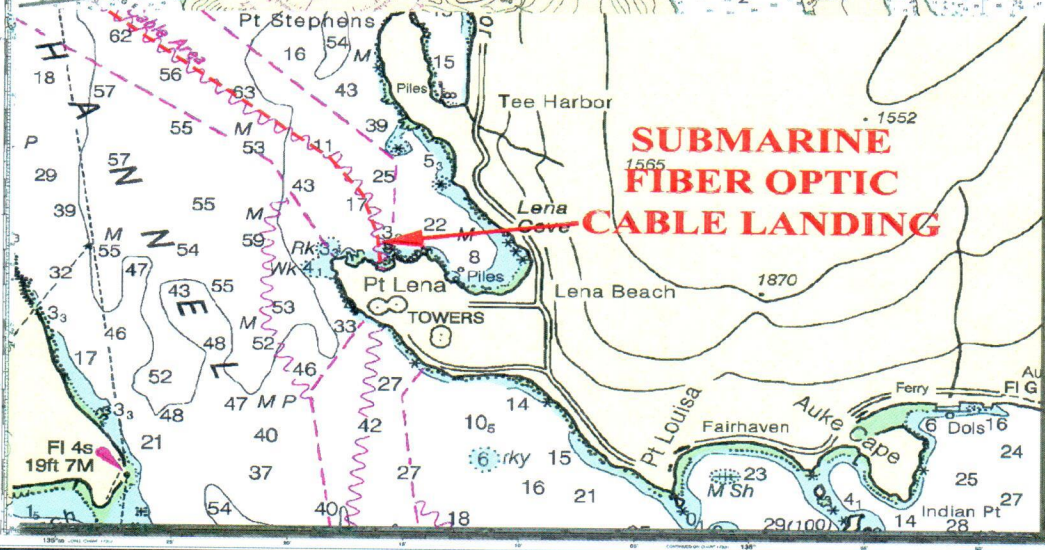

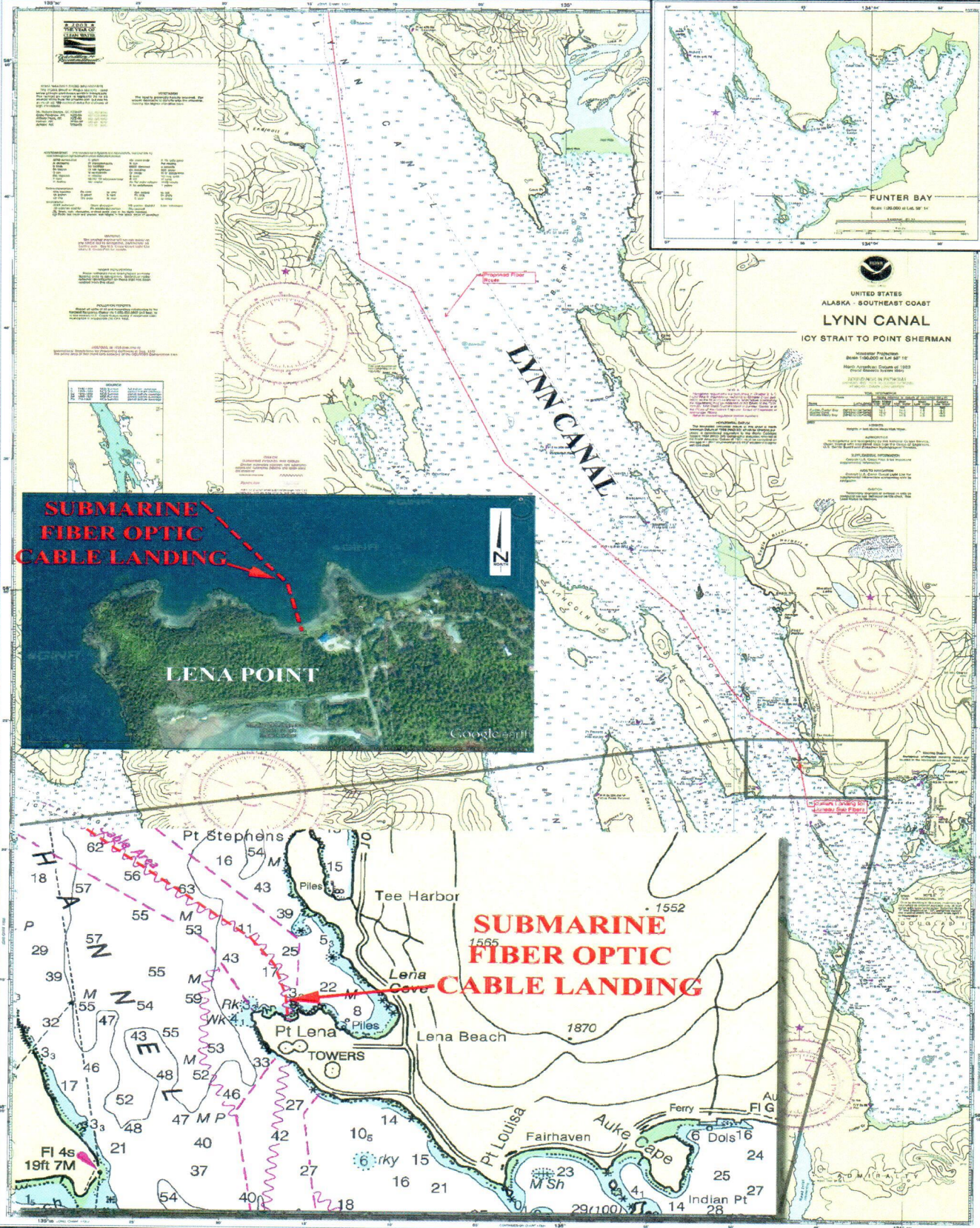


SOUNDINGS IN FATHOMS  
FATHOMS AND FEET TO 11 FATHOMS

17316

17316



17316 SOUNDINGS IN FATHOMS (FATHOMS AND FEET TO 11 FATHOMS) UNITED STATES ALASKA - SOUTHEAST COAST LYNN CANAL ICY STRAIT TO POINT SHERMAN

Juneau Landing at Lena Point

SHEET 2 OF 10

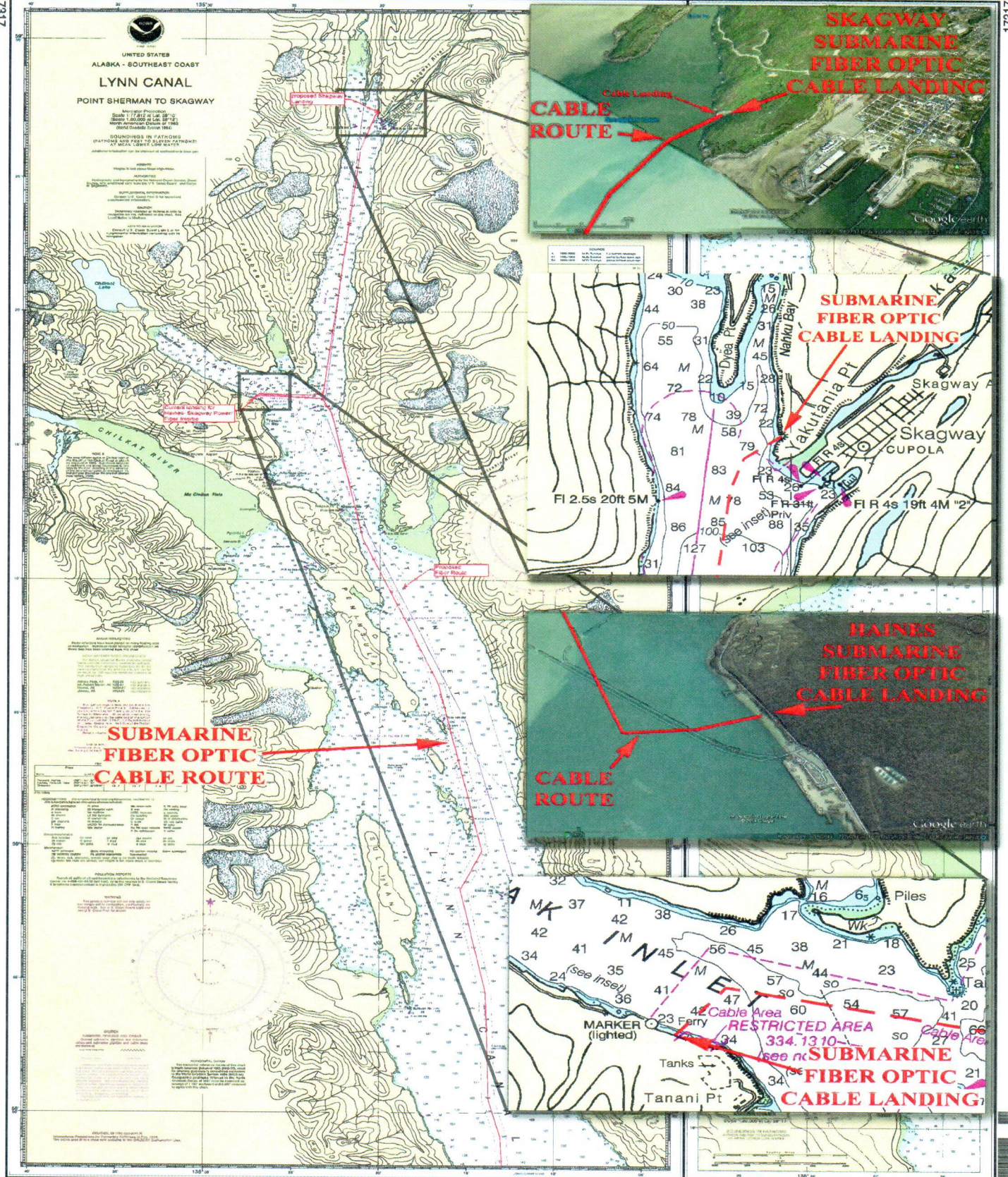
File #

# LYNN CANAL FIBER CABLE PROJECT

17317

SOUNDINGS IN FATHOMS  
(FATHOMS AND FEET TO 11 FATHOMS)

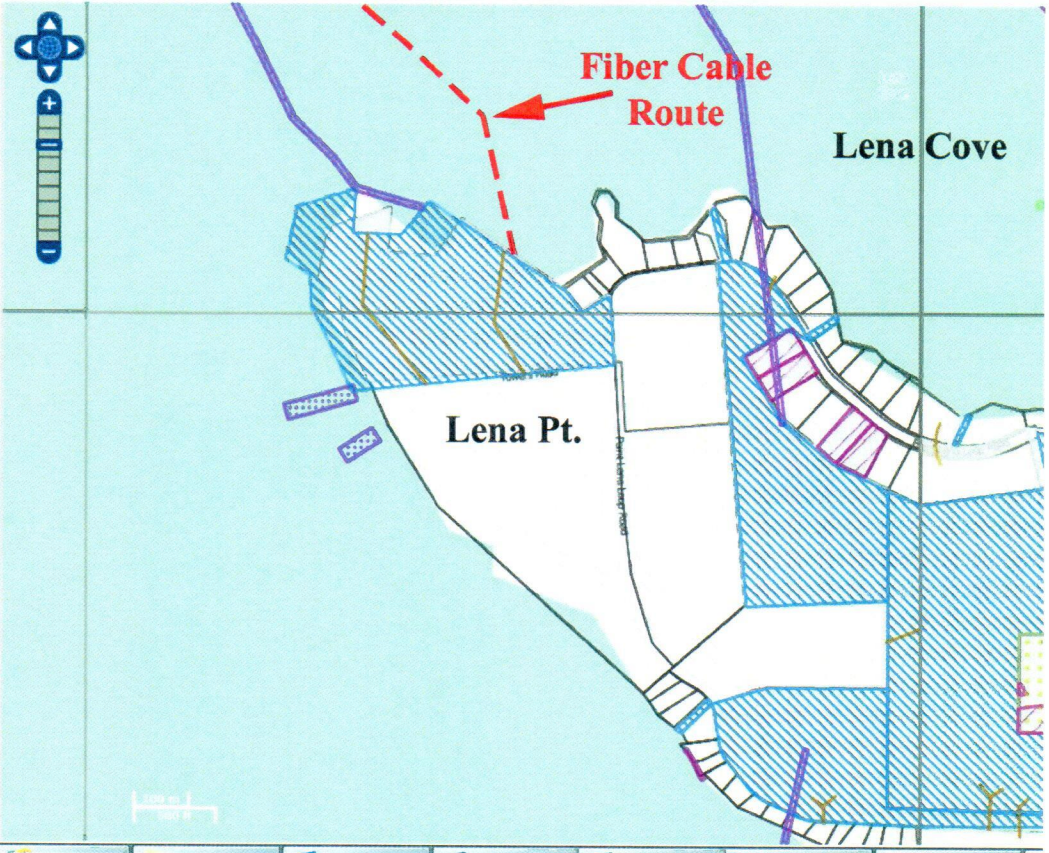
17317




# JUNEAU LANDING AT LENA POINT

Natural Resources > IRM GPU > Alaska Mapper > Map Selection > Land Estate Map (public) Switch to Lite Mapper

- Tools Layers Legend
- Land Disposal Other
  - Land Disposal Other
  - ▨ Land Disposal Other
  - ▨ Management Agreement
  - ▨ Management Agreement
  - ▨ Mental Health Trust Land
  - ▨ Municipal Entitlement
  - ▨ Municipal Tideland
  - ▨ Native Allotment
  - ▨ Other Acquired Land
  - ▨ Other Acquired Land
  - ▨ OSL 490 School Trust Land-Other A
  - ▨ Resource Sale
  - ▨ Resource Sale
  - ▨ RS2477
  - ▨ Tentative Approval or Patent
  - ▨ Tentative Approval or Patent



Below: Lena Point Beach




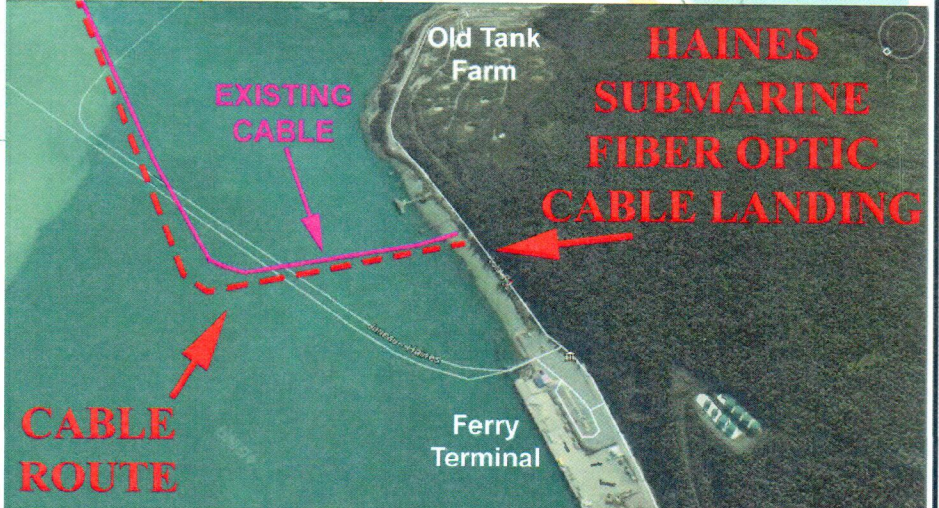
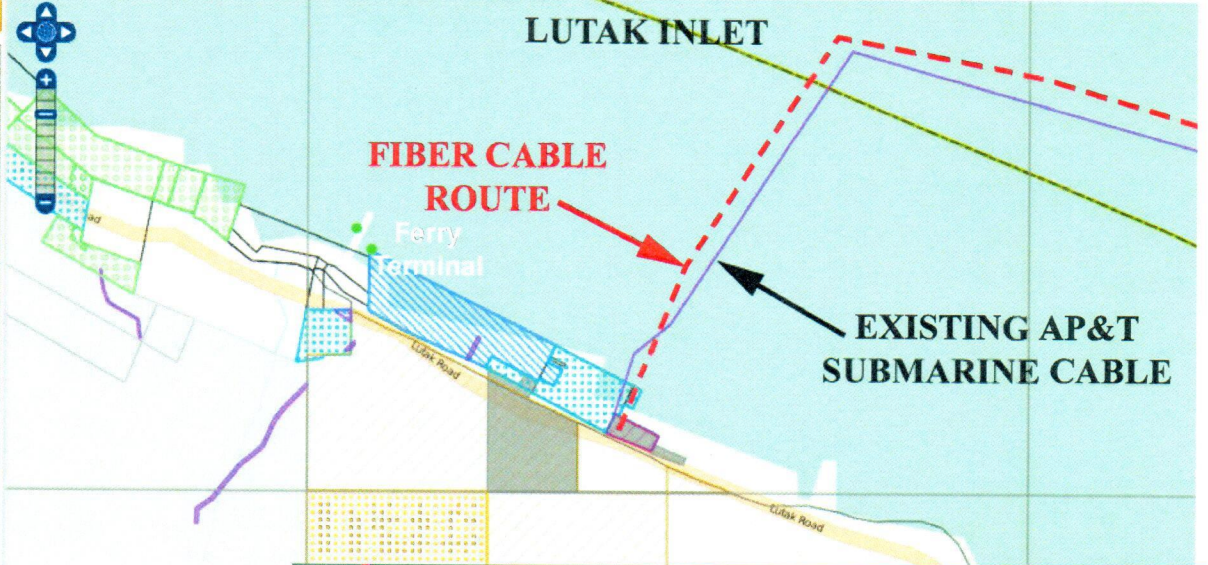
STATE OF ALASKA DEPARTMENT OF NATURAL RESOURCES DIVISION OF MINING, LAND AND WATER	
DIAGRAM	
Sec.(s) _____ Township _____, Range _____, Meridian _____	
Scale: 1" = _____	
SHEET <u>4</u> OF <u>10</u>	File # _____

## LYNN CANAL FIBER CABLE PROJECT

# HAINES LANDING IN LUTAK INLET

Natural Resources > IRM GPU > Alaska Mapper > Map Selection > Land Estate Map (public) Switch to Lite Mapper

- Tools** **Layers** **Legend**
- PLSS Sections
  - Agrmnt, Sttimnt, Rovynce
  - Agrmnt, Sttimnt, Rovynce
  - Agrmnt, Sttimnt, Rovynce
  - Other Activities
  - Other Activities
  - Other Activities
  - Permit or Lease
  - Permit or Lease
  - Permit or Lease
  - Easements
  - Easement
  - Easement
  - Land Disposal Conveyed
  - Land Disposal Conveyed
  - Management Agreement
  - Management Agreement
  - Management Agreement
  - Mental Health Trust Land
  - Municipal Entitlement
  - Municipal Tideland
  - Native Allotment
  - Other Acquired Land
  - Other Acquired Land



Applicant's Name: <b>Alaska Power &amp; Telephone Co.</b>
STATE OF ALASKA DEPARTMENT OF NATURAL RESOURCES DIVISION OF MINING, LAND AND WATER
DIAGRAM
Township _____, Range _____, Meridian _____
SHEET <b>5</b> OF <b>10</b>
File # _____


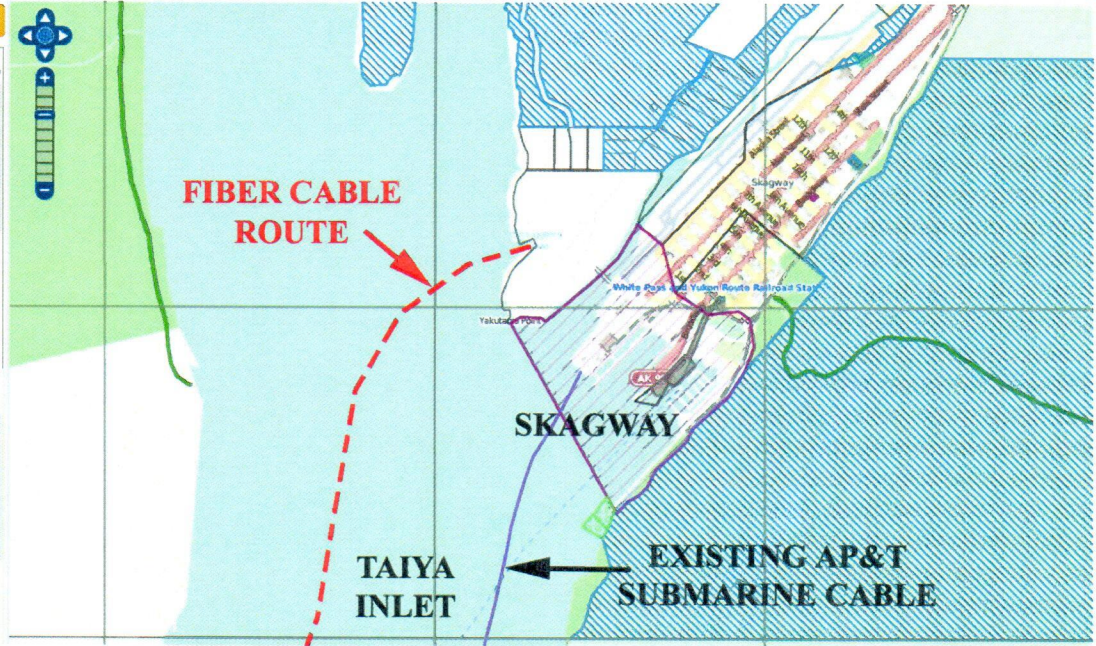
## LYNN CANAL FIBER CABLE PROJECT

# SKAGWAY LANDING AT SMUGGLERS COVE

Natural Resources > IRM GPU > Alaska Mapper > Map Selection > [Land Estate Map (public)] Switch to Lite Mapper

Tools Layers Legend


- PLSS Sections
- Agmmt, Sttimnt, Rovynnce
- Agmmt, Sttimnt, Rovynnce
- Agmmt, Sttimnt, Rovynnce
- Other Activities
- Other Activities
- Other Activities
- Permit or Lease
- Permit or Lease
- Permit or Lease
- Easements
- Easement
- Easement
- Land Disposal Conveyed
- Land Disposal Other
- Land Disposal Other
- Land Disposal Other
- Management Agreement
- Management Agreement
- Mental Health Trust Land
- Municipal Entitlement
- Municipal Tideland
- Native Allotment
- Other Acquired Land



Below: Smugglers Cove Beach



Smugglers Cove Beach



Date Prepared: <b>10/06/14</b>	Applicant's Name: <b>Alaska Power &amp; Telephone Co.</b>
-----------------------------------	--

**STATE OF ALASKA  
DEPARTMENT OF NATURAL RESOURCES  
DIVISION OF MINING, LAND AND WATER**

**DIAGRAM**

Sec.(s) \_\_\_\_\_ Township \_\_\_\_\_, Range \_\_\_\_\_, Meridian \_\_\_\_\_

Scale: 1" = \_\_\_\_\_

SHEET <b>6</b> OF <b>10</b>	File # _____
-----------------------------	--------------

## LYNN CANAL FIBER CABLE PROJECT