

STATE OF ALASKA DEPARTMENT OF TRANSPORTATION
AND PUBLIC FACILITIES

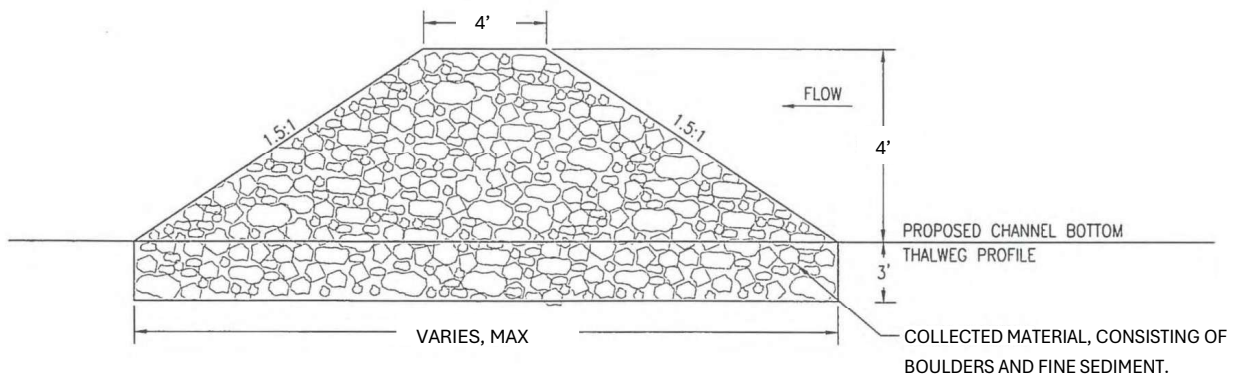
● 24" Culverts
● Diversion Dike

Dalton Highway MP 214.7 Diversion Dike Project

Location Map

Date : 2/2026

Figure 1




Dike Cross-Section.




Dike Layout – spanning the dike across the entire channel will capture any flow that enters the secondary channel.

STATE OF ALASKA DEPARTMENT OF TRANSPORTATION
AND PUBLIC FACILITIES

Dalton Highway MP 214.7 Diversion Dike Project
Dike Cross-Section & Layout
Date : 9/2025 Figure 2



note: original channel is also referenced as abandon channel



Top photo—Dike location

Lower photo—original channel for water diversion

STATE OF ALASKA DEPARTMENT OF TRANSPORTATION AND PUBLIC FACILITIES	
Dalton Highway MP 214.7 Diversion Dike Project	
Dike location and Diversion Channel Photos	
Date : 2/2025	Figure 3