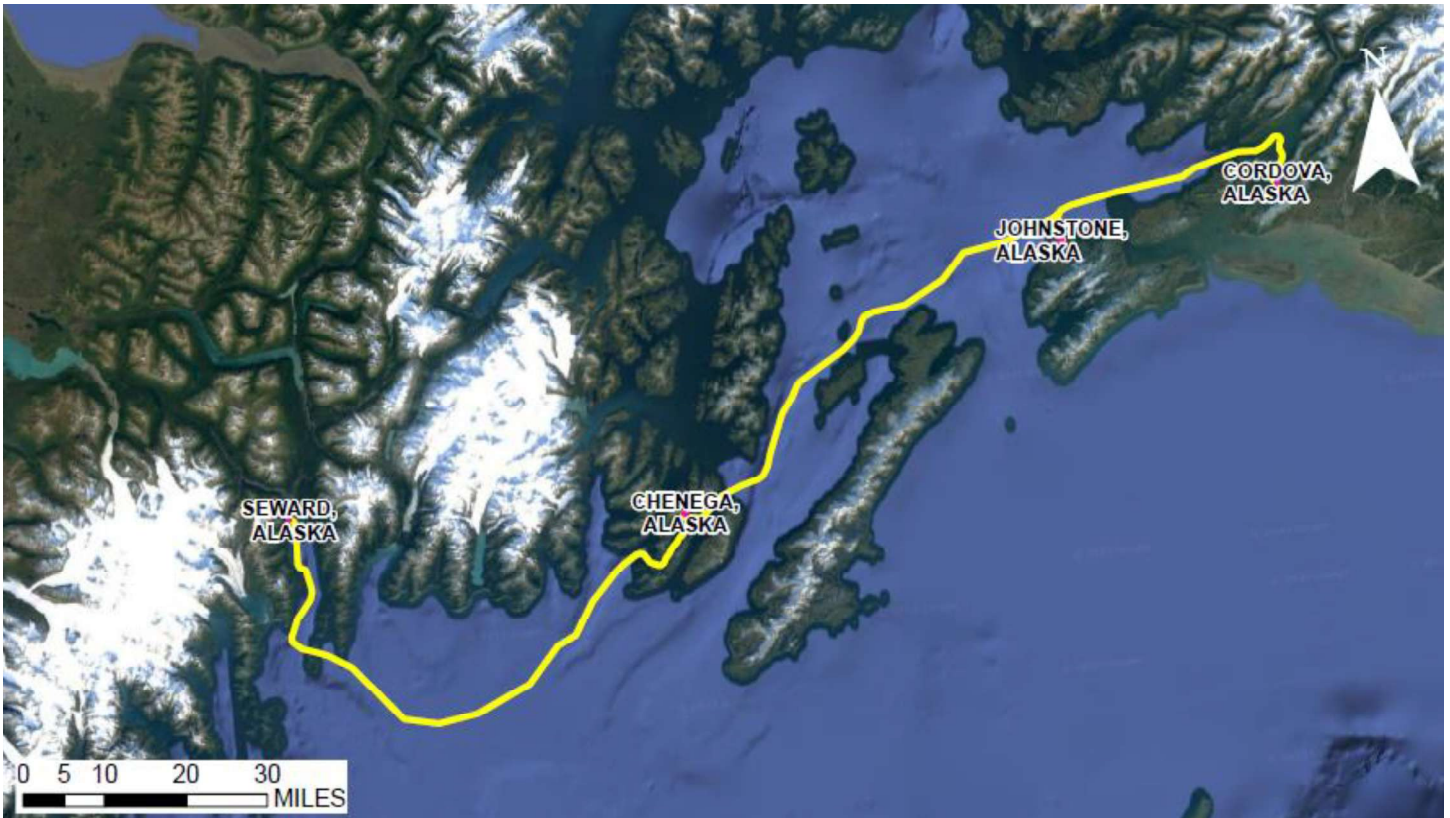
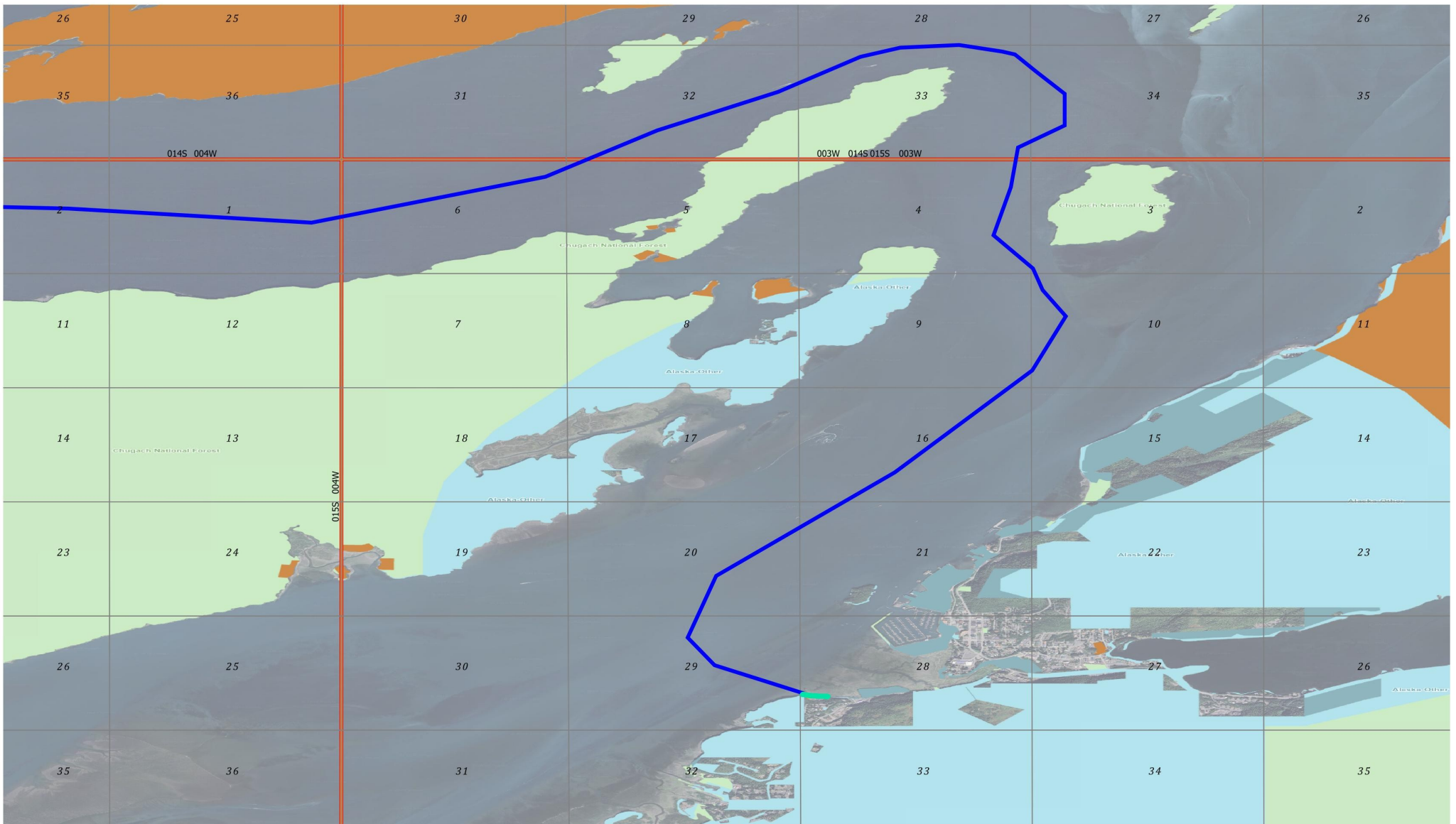


1. KEYED FIGURES DEPICTING STATE WATER JURISDICTION

Figure 1. Proposed FISH in AK Subsea Fiber system.





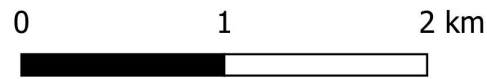
FISH in AK SFOC

- State Waters SFOC
- City of Cordova SFOC

Land Status (BML SMA data)

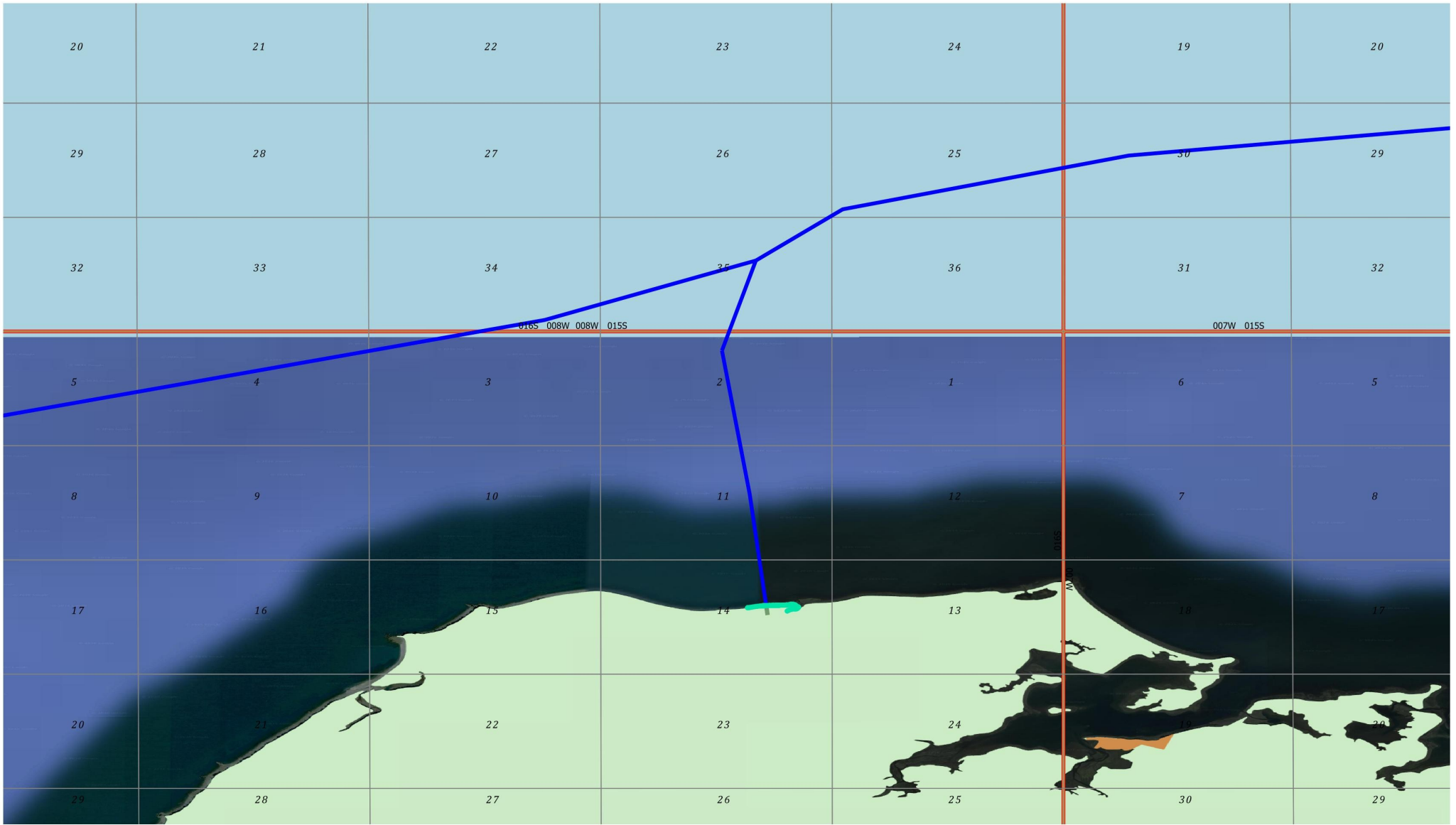
- ▲ Alaska Native Land
- ▲ State Land
- ▲ Local Land
- ▲ USFS Land

— Mean High Water



**PIONEER
CONSULTING**
SUBSEA CONNECTIVITY EXPERTS

ADL 234814



FISH in AK SFOC

— State Waters SFOC

— Chugach National Forest SFOC

Land Status (BML SMA data)

▲ Alaska Native Land

▲ USFS Land

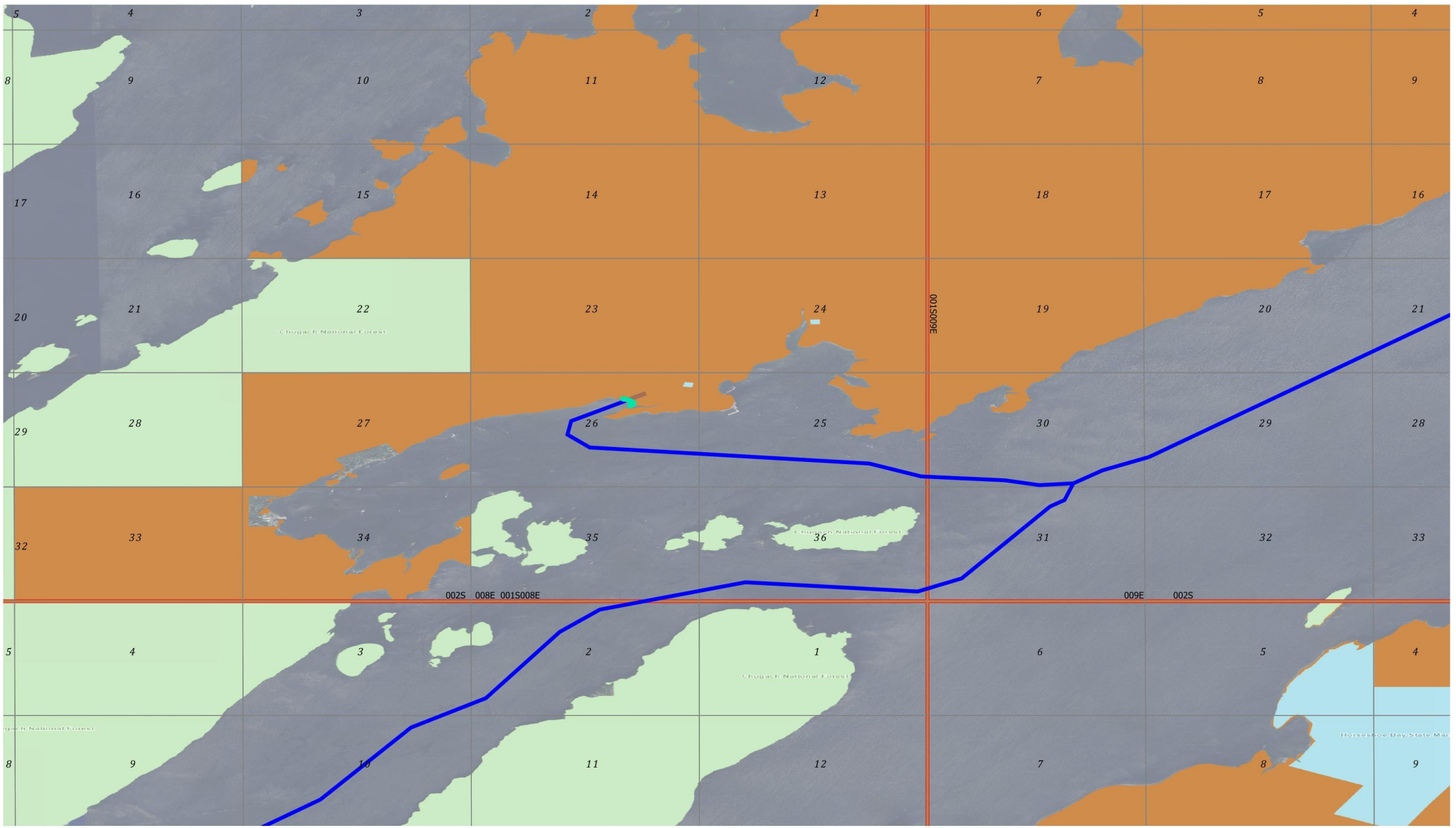
— Mean High Water

0 1 2 km



**PIONEER
CONSULTING**
SUBSEA CONNECTIVITY EXPERTS

ADL 234814



FISH in AK SFOC

- State Waters SFOC
- Chenega SFOC

Land Status (BML SMA data)

- ▲ Alaska Native Land
- ▲ State Land
- ▲ Local Land
- ▲ USFS Land


— Mean High Water

0 1 2 km



**PIONEER
CONSULTING**
SUBSEA CONNECTIVITY EXPERTS

ADL 234814



FISH in AK SFOC

— State Waters SFOC

— Federal Waters SFOC

Land Status (BML SMA data)

▲ USFS Land

▲ State Land

0 2.5 5 km



**PIONEER
CONSULTING**
SUBSEA CONNECTIVITY EXPERTS

ADL 234814



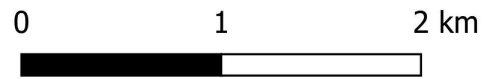
FISH in AK SFOC

- State Waters SFOC
- City of Seward SFOC

Land Status (BML SMA data)

- ▲ Alaska Native Land
- ▲ State Land
- ▲ Local Land

— Mean High Water



**PIONEER
CONSULTING**
SUBSEA CONNECTIVITY EXPERTS

ADL 234814