
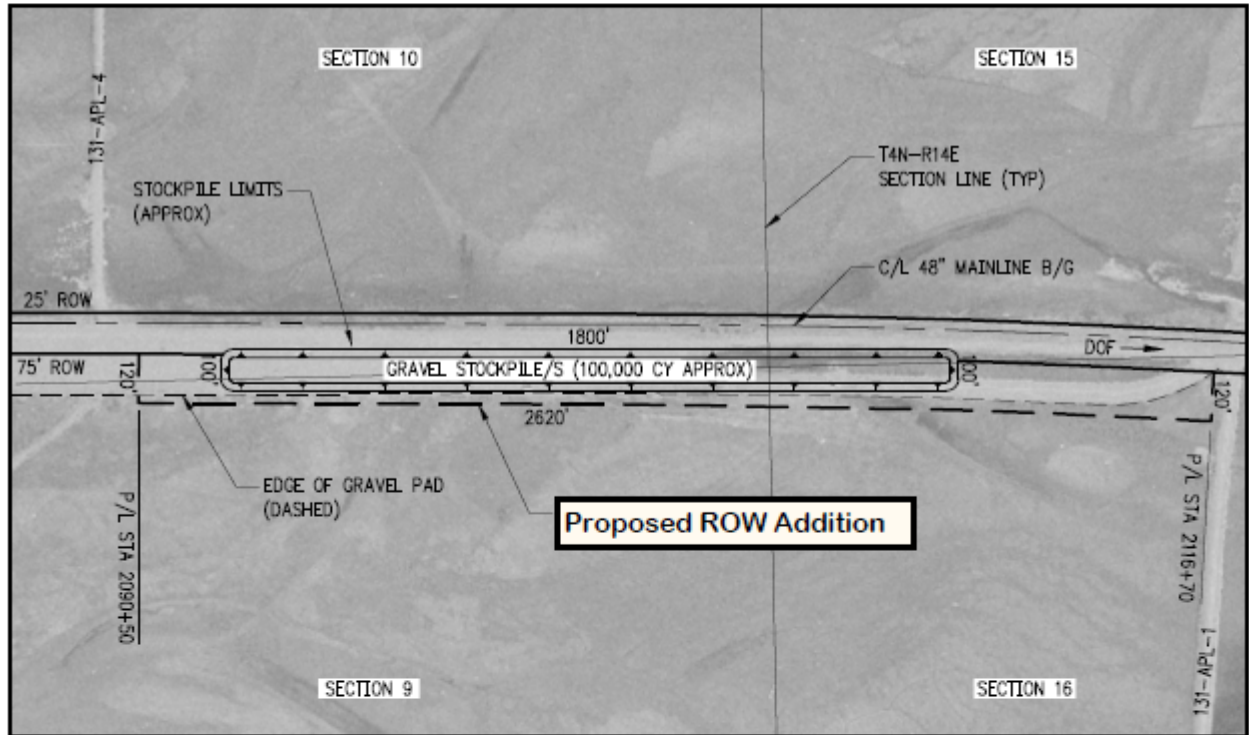



G-100 ALIGNMENT SHEET 008
 ADJACENT LAND OWNER: STATE OF ALASKA
 MERIDIAN: UMIAT, T4N R14E, SECTION 9, SE4
 UMIAT, T4N R14E, SECTION 10, SW4
 UMIAT, T4N R14E, SECTION 15, NW4
 UMIAT, T4N R14E, SECTION 16, NE4
 (WITHIN ASLS NO. 86-114)
 LATITUDE: 69° 42' 43.20" LONGITUDE: 148° 41' 18.76"
 APPROX TEMPORARY LAND USE: 7.2 ACRES



				ALYESKA PIPELINE SERVICE CO.	
				TRANS ALASKA PIPELINE SYSTEM	
GRAVEL STORAGE STOCKPILE TAPS MP 39.7 PLAN				DATE: 1/27/21	PLATE 1
REV.	B	DWN. JAM	CKD. AJN	APPR. JPD	SCALE: AS NOTED
					SHEET 1 OF 1