

Analysis and Proposed Decision
 Trans-Alaska Pipeline Right-of-Way Lease Amendment, ADL 63574
 Sagavanirktok River Buried Sill at Pipeline Milepost 28.3
 & Storage and Staging Area at Pipeline Milepost 39.7

ESTIMATED MATERIAL QUANTITIES

	BELOW OHW	ABOVE OHW	TOTAL
CLASS III-IV RIPRAP (CY)	500	0	500
CLASS III-IV RIPRAP (SF)	2,700	0	2,700

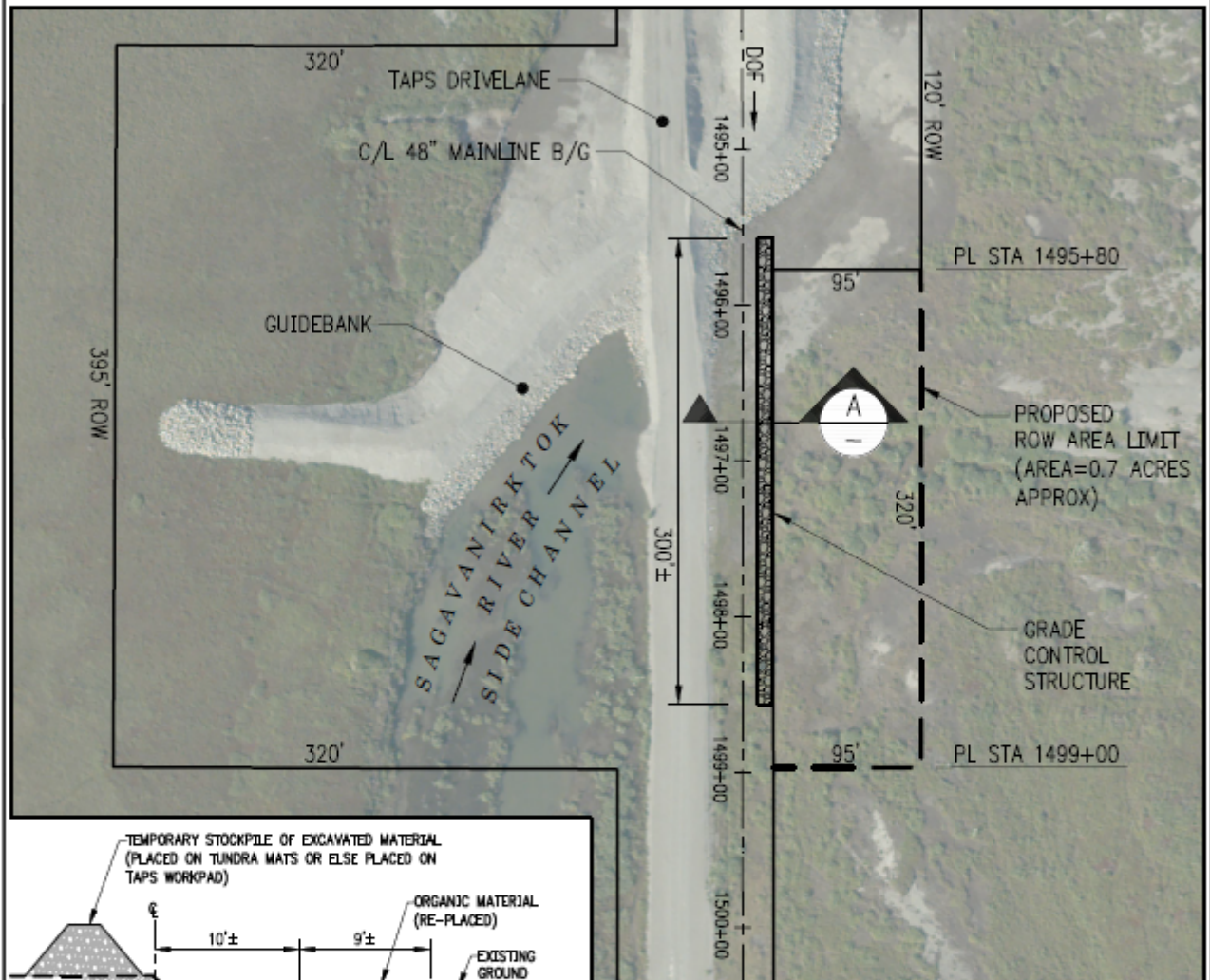
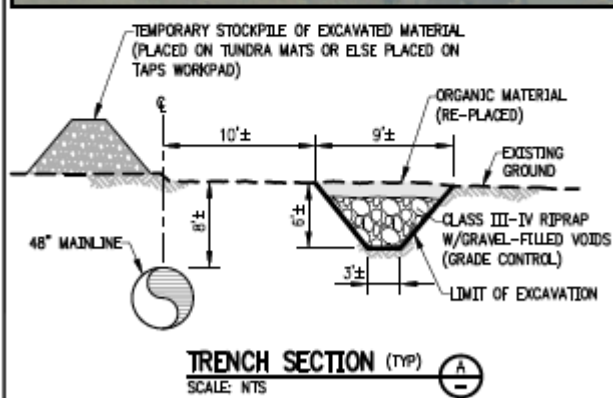
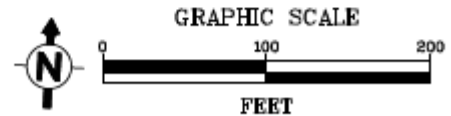


PHOTO DATE: 2022



PLAN
SCALE: 1" = 100'



ADJACENT PROPERTY OWNER: STATE OF ALASKA

ALYESKA PIPELINE SERVICE CO.

2026 RIVERS AND FLOODPLAINS IMPROVEMENTS
LOWER SAG RIVER - MP28.3 GRADE CONTROL & ROW
PLAN

TRANS ALASKA PIPELINE SYSTEM

DATE: 03/30/26

PLATE 2

REV. A DWN. MTH CKD. SMK APPR. JPD

SCALE: AS NOTED

SHEET 2 OF 2