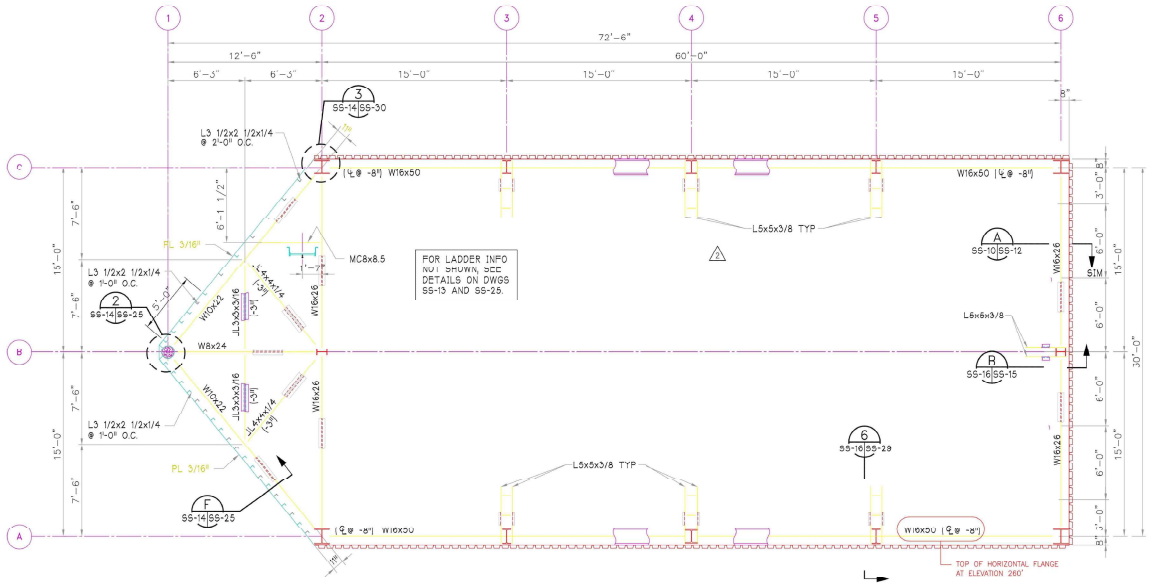
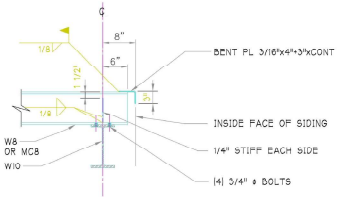


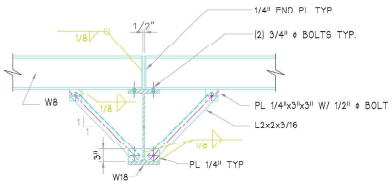
FRAMING PLAN @ LEVEL 260

SCALE: 1/4" = 1'-0"
TOS = EL. 260'-0" UNO
REF EL. 100'-0" = 142.5 NGVD

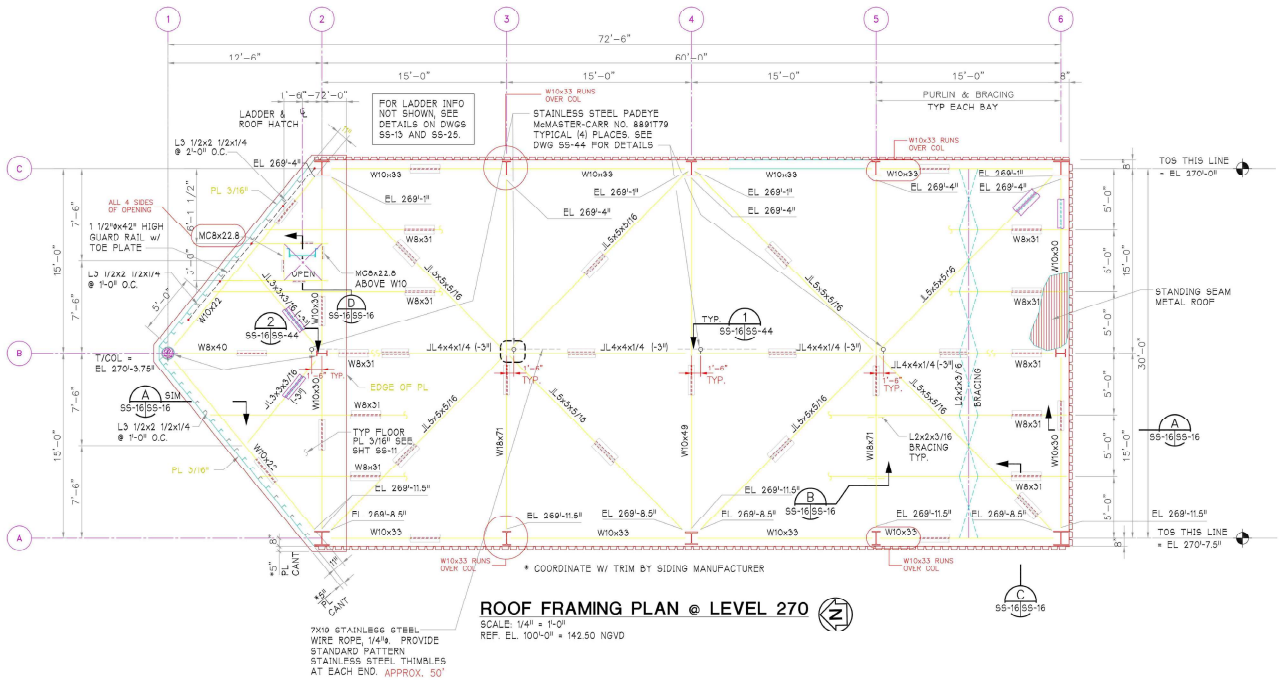
SEE SHEET SS-16 FOR TYPICAL BEAM AND HORIZONTAL BRACING CONNECTION DETAILS



SECTION 1" = 1'-0" — A SS-16|SS-16

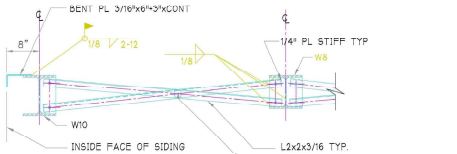


SECTION 1" = 1'-0" — B SS-16|SS-16

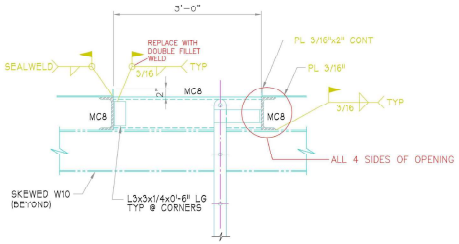


ROOF FRAMING PLAN @ LEVEL 270

SCALE: 1/4" = 1'-0"
REF. EL. 100'-0" = 142.50 NGVD



SECTION 1" = 1'-0" — C SS-16|SS-16



SECTION 1" = 1'-0" — D SS-16|SS-16

RECORD DRAWING

ALASKA AEROSPACE DEVELOPMENT CORPORATION
PROPRIETARY INFORMATION

NO.	DATE	REVISION	BY	CHK
2	11-30-99	CHANGED LEVEL 160 FOR CRANE ENVELOPE	HVL	
11	08-30-22	RECORD DRAWINGS	GAB	AHN

BRPH ARCHITECTS • ENGINEERS, INC.
MELBOURNE / TALLAHASSEE, FLORIDA
3276 SUNTREE BOULEVARD
MELBOURNE, FLORIDA 32940
License No. AA C000049
(321) 253-3589

KODIAK LAUNCH COMPLEX
NARROW CAPE, KODIAK ISLAND, ALASKA
LAUNCH STRUCTURE PHASE 3

FRAMING PLAN @ LVL 260 & 270

ALASKA AEROSPACE DEVELOPMENT CORPORATION

DATE	7-1-98
DESIGNED BY	ELLIFRITT
DRAWN BY	VANDERLAAK
CHECKED BY	WAITE
CAD CODE	3597.22\LPHSS-16
PROJECT NO.	3597.27
DRAWING NO.	SS-16
SHEET	OF

J:\3597.22\CURRENT\15-16.DWG 12-Sep-98 09:19 HVL