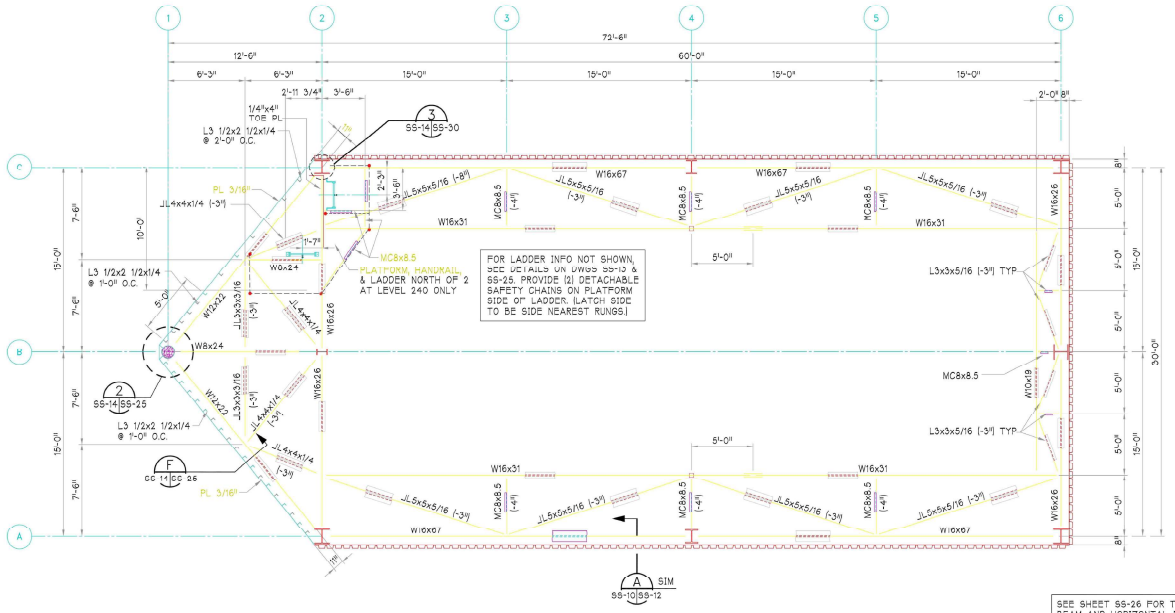
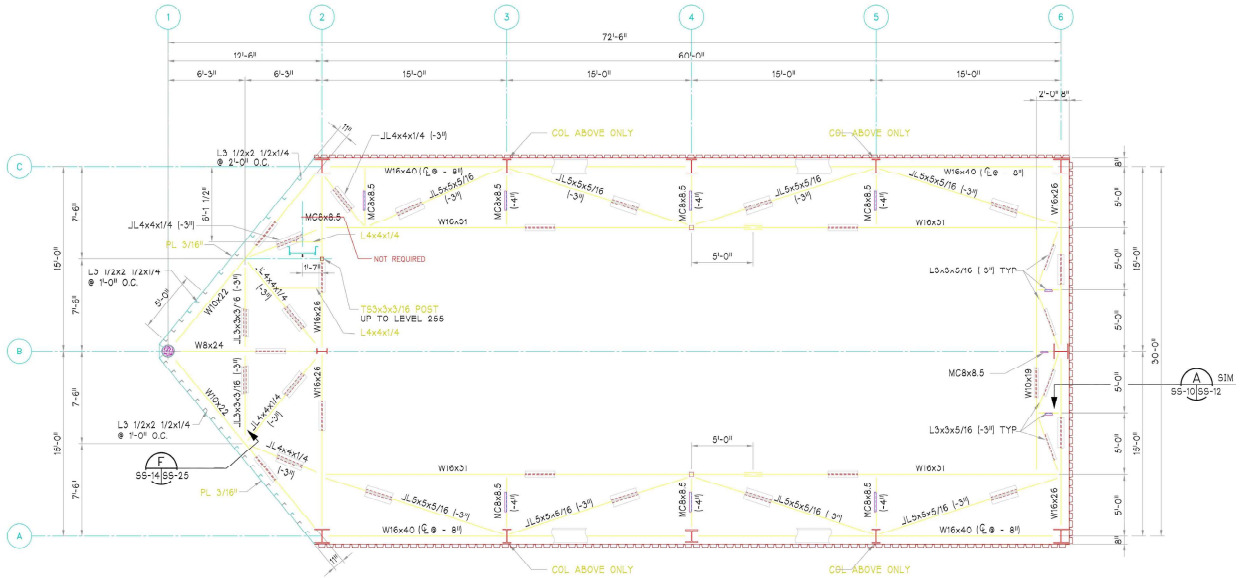


SEE SHEET SS-26 FOR TYPICAL BEAM AND HORIZONTAL BRACING CONNECTION DETAILS

FRAMING PLAN @ LEVEL 230, 240

SCALE: 1/4" = 1'-0"

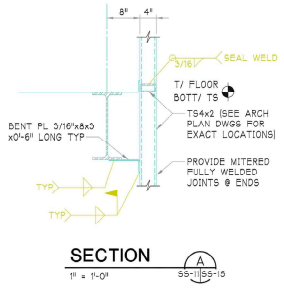
TOS = EL. 230'-0" OR 240'-0" UNO
REF. EL. 100'-0" = 142.50 NGVD



FRAMING PLAN @ LEVEL 250

SCALE: 1/4" = 1'-0"

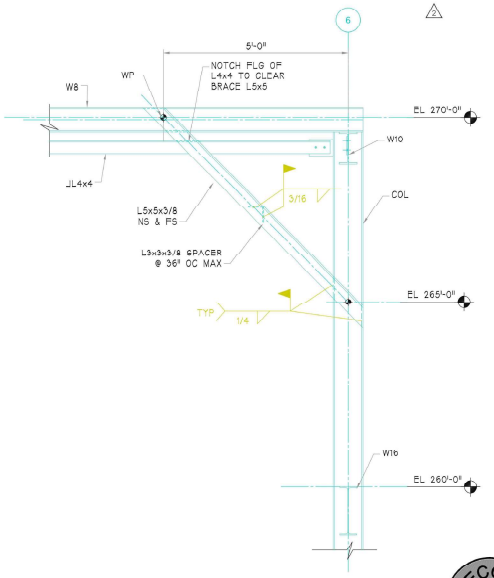
TOS = EL. 250'-0" UNO
REF. EL. 100'-0" = 142.50 NGVD



SECTION

1" = 1'-0"

A SS-11 SS-15



SECTION

3/4" = 1'-0"

B SS-16 SS-16

RECORD DRAWING

NO.	DATE	REVISION	BY	CHK
2	11-30-99	ADDED ROOF BRACE DETAIL	HVL	
1	08-30-22	RECORD DRAWINGS	GAB	MJN

BRPH ARCHITECTS • ENGINEERS, INC.
MELBOURNE / TALLAHASSEE, FLORIDA
3275 SUNTREE BOULEVARD
MELBOURNE, FLORIDA 32940
Joanne No. AA C000049
(321) 253-0545

These plans are protected by Federal Copyright protection. Unauthorized use of these plans is a violation of Federal law.

KODIAK LAUNCH COMPLEX
NARROW CAPE, KODIAK ISLAND, ALASKA
LAUNCH STRUCTURE PHASE 3

FRAMING PLAN @ LVL 230, 240 & 250

ALASKA AEROSPACE DEVELOPMENT CORPORATION

DATE	7-1-98
DESIGNED BY	ELLIFRITT
DRAWN BY	VANDERLAAK
CHECKED BY	WAITE
CAD CODE	3597.22\LPI\SS-15
PROJECT NO.	3597.27
DRAWING NO.	SS-15
SHEET	OF

ALASKA AEROSPACE DEVELOPMENT CORPORATION
PROPRIETARY INFORMATION

J:\3597\22\CURRENT\SS-15.DWG 12-Sep-22 09:25 HVL