



P.O Box 196660

ANCHORAGE, ALASKA 99519-6660

TELEPHONE (907) 787-8700

March 30, 2026

Letter No. 59326

Anthony Strupulis P.E., State Pipeline Coordinator
State Pipeline Coordinator's Section
Alaska Department of Natural Resources
550 West 7th Avenue, Suite 1100
Anchorage, AK 99501

RE: Right-of-Way Lease ADL 63574, Trans-Alaska Pipeline System
Land Description Modifications at Pipeline Mileposts 28.3 and 39.7
New Grade Control and Continued Storage/Staging Area

Dear Mr. Strupulis:

Alyeska Pipeline Service Company, agent for the Trans Alaska Pipeline System Right-of-Way Lessees, hereby applies to modify the boundary of the referenced right-of-way lease to include additional state lands. The work has been reviewed in recent Monthly Lands and Permits Meetings.

At Milepost 28.3, a new buried grade control structure is planned for as early as July 1st to prevent the pipeline cover from being washed away by a high-water/flood event. The lands required for construction are described in Attachment A and the enclosed drawings. A narrative to support this application will be submitted soon.

At Milepost 39.7, land use permit LAS 33568 for the storage/staging area will expire August 22, 2026, and there is continuing need for this activity which is adjacent to the TAPS right-of-way and its access road 131 APL-1. The lands are described in Attachment B and the enclosed drawing.

Thank you for your consideration of this application, and please contact me at 787-8170, if more information is needed.

Sincerely

Peter C. Nagel, SR/WA
Land and Right-of-Way

Enclosures

cc: SPCS Records

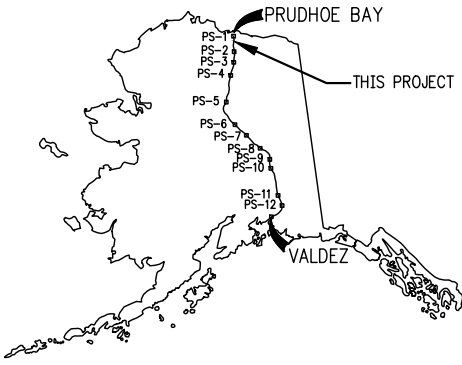
ATTACHMENT A

Grade Control Structure at Pipeline Milepost 28.3

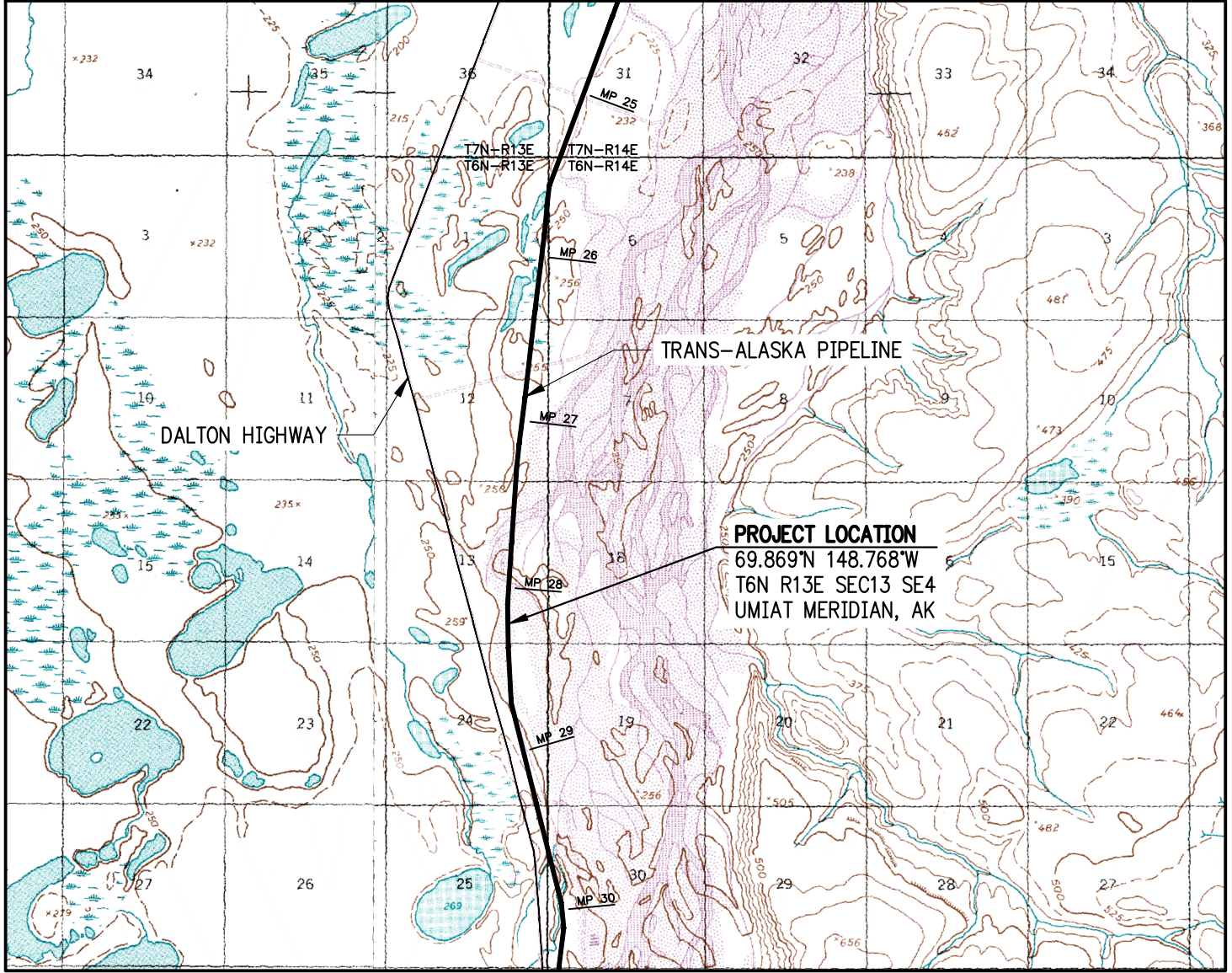
Township 6 North, Range 13 East (Umiat Meridian)

Section 13 SE4, those lands adjacent to the easterly boundary of the Trans Alaska Pipeline Right-of-way Lease (ADL 63574) as shown on the attached drawings and comprising approximately 0.7 acres.

AFFECTED BY:

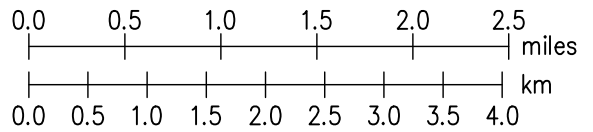
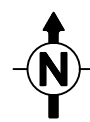


AFFECTED BY:



AFFECTED BY:

AFFECTED BY:



ADJACENT PROPERTY OWNER: STATE OF ALASKA

ALYESKA PIPELINE SERVICE CO.

2026 RIVERS AND FLOODPLAINS IMPROVEMENTS
 LOWER SAG RIVER – MP28.3 GRADE CONTROL & ROW
 LOCATION AND VICINITY MAP

TRANS ALASKA PIPELINE SYSTEM

DATE: 03/30/26

PLATE 1

REV. A

DWN. JAM

CKD. SMK

APPR. JPD

SCALE: AS NOTED

SHEET 1 OF 2

FILE DATE: -

PLOT SCALE: -

FILENAME: -

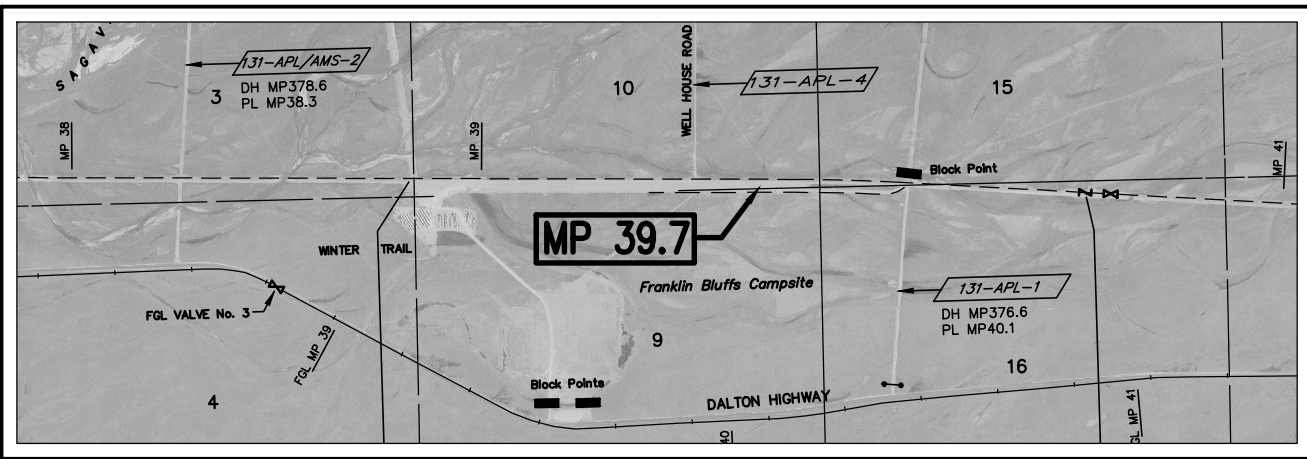
ATTACHMENT B

Storage/Staging area at Pipeline Milepost 39.7

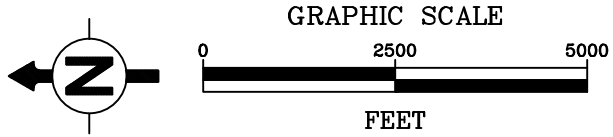
Township 4 North, Range 14 East (Umiat Meridian)

Sections 9, 10, 15 and 16, those lands adjacent to the westerly boundary of the Trans Alaska Pipeline Right-of-way Lease (ADL 63574) as shown on the attached drawing and comprising approximately 7.2 acres.

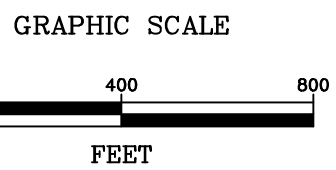
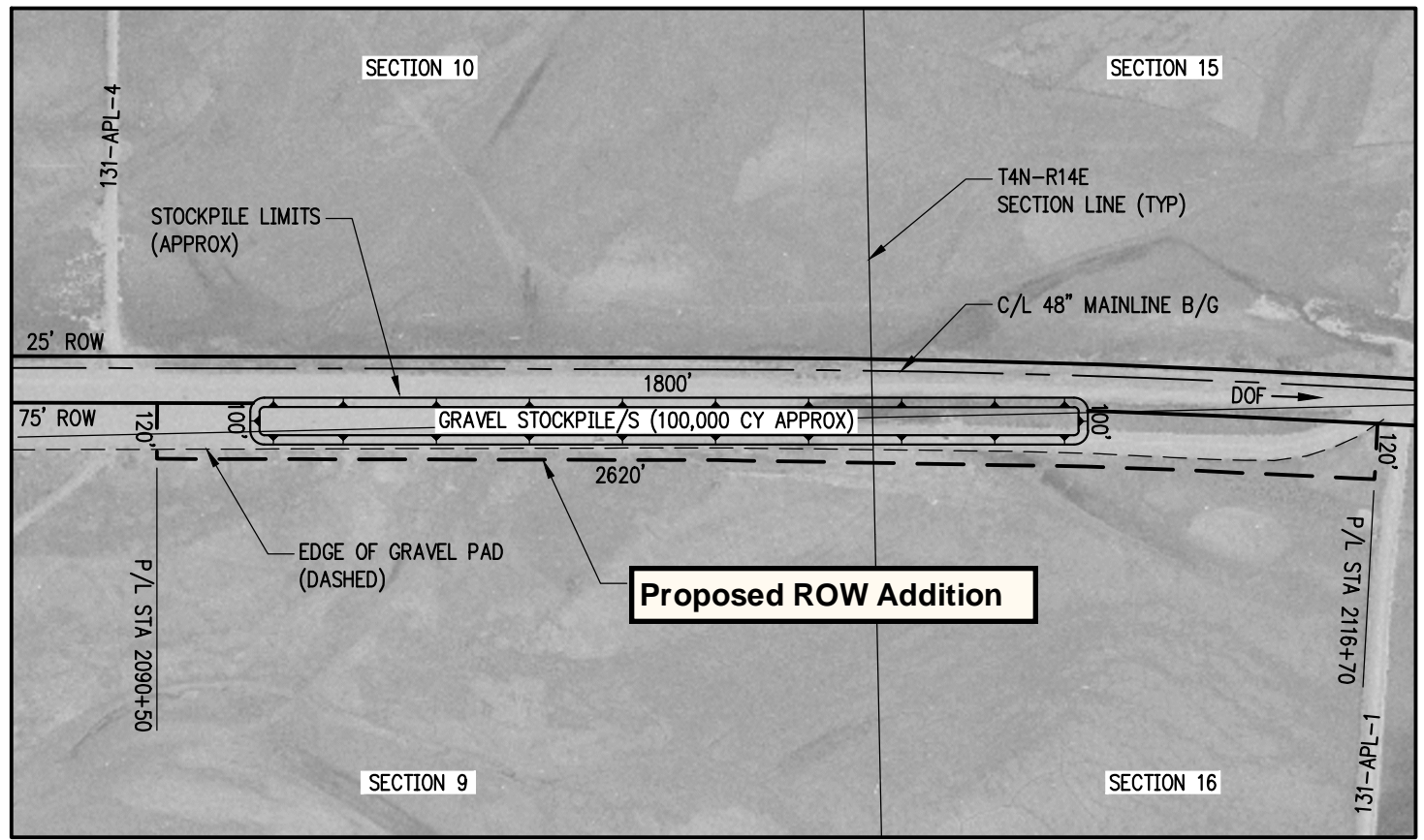
AFFECTED BY:



G-100 ALIGNMENT SHEET 008
 ADJACENT LAND OWNER: STATE OF ALASKA
 MERIDIAN: UMIAT, T4N R14E, SECTION 9, SE4
 UMIAT, T4N R14E, SECTION 10, SW4
 UMIAT, T4N R14E, SECTION 15, NW4
 UMIAT, T4N R14E, SECTION 16, NE4
 (WITHIN ASLS NO. 86-114)
 LATITUDE: 69° 42' 43.20" LONGITUDE: 148° 41' 18.76"
 APPROX TEMPORARY LAND USE: 7.2 ACRES



AFFECTED BY:



GRAVEL STORAGE STOCKPILE
 TAPS MP 39.7
 PLAN

ALYESKA PIPELINE SERVICE CO.

TRANS ALASKA PIPELINE SYSTEM

DATE: 1/27/21 PLATE 1

REV.	B	DWN. JAM	CKD. AJN	APPR. JPD
------	---	----------	----------	-----------

SCALE: AS NOTED	SHEET 1 OF 1
-----------------	--------------

FILE DATE: -
PLOT SCALE: -
FILENAME: -