

Tanana
Chiefs
Conference



UMIAQ
ENVIRONMENTAL

TANANA CHIEFS CONFERENCE **KOYUKUK RIVER** **RECONNECT PROJECT**

BETTLES, EVANSVILLE, ALLAKAKET, ALATNA, NEW
ALLAKAKET, & HUGHES, ALASKA

FIGURE: **STATE LAND OWNERSHIP**

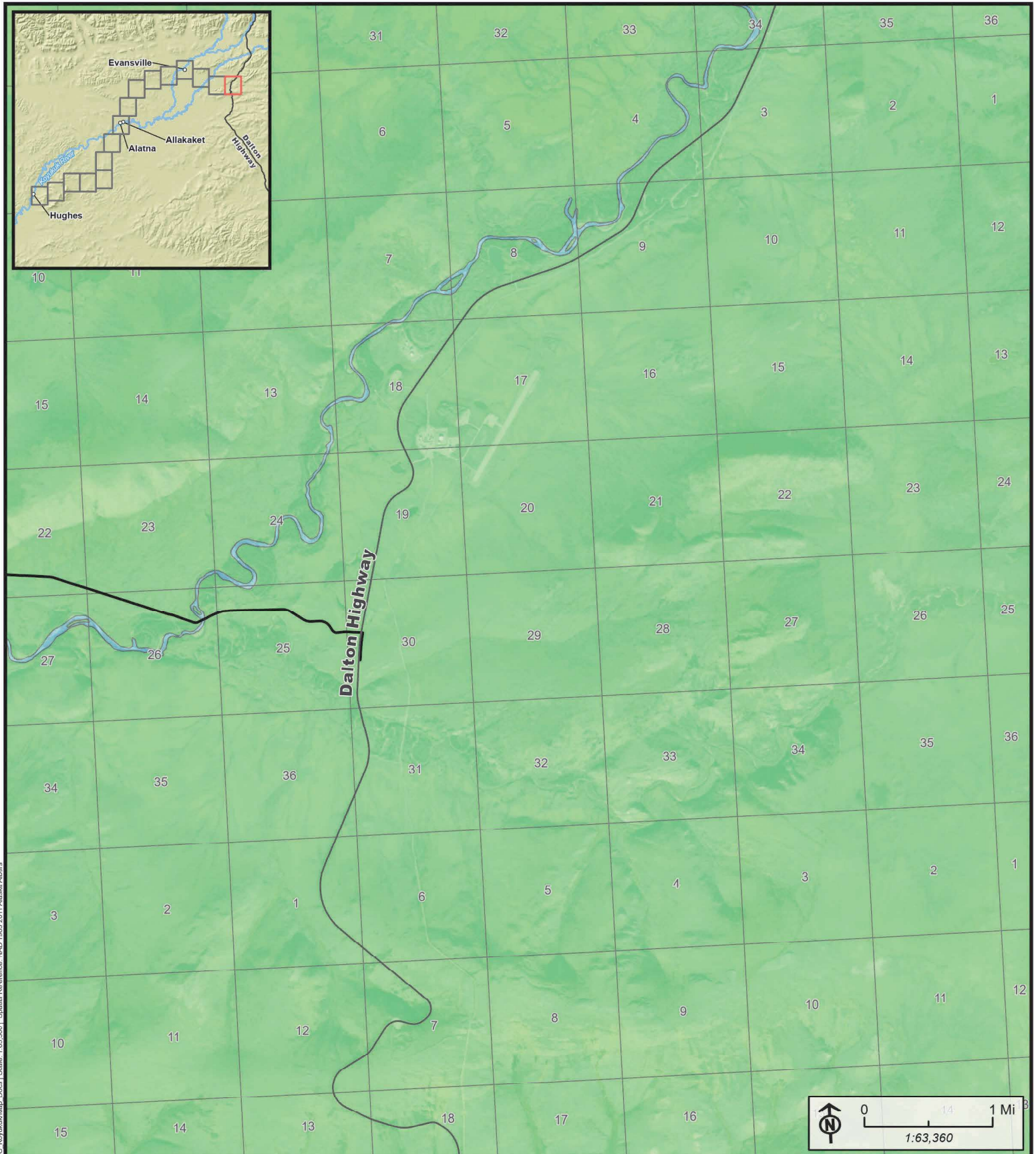
SHEET: **PAGE 1**

DATE: 12/2/2025

JOB No: 05-2051.01

Legend

- Community
- Fiber Route
- Road
- Koyukuk River
- Page Extent
- Land Ownership**
- State of Alaska



Tanana
Chiefs
Conference

TANANA CHIEFS CONFERENCE **KOYUKUK RIVER** **RECONNECT PROJECT**

EVANSVILLE, ALLAKAKET, ALATNA, & HUGHES, ALASKA

FIGURE: **STATE LAND OWNERSHIP**

SHEET: **PAGE 2**

DATE: 12/2/2025

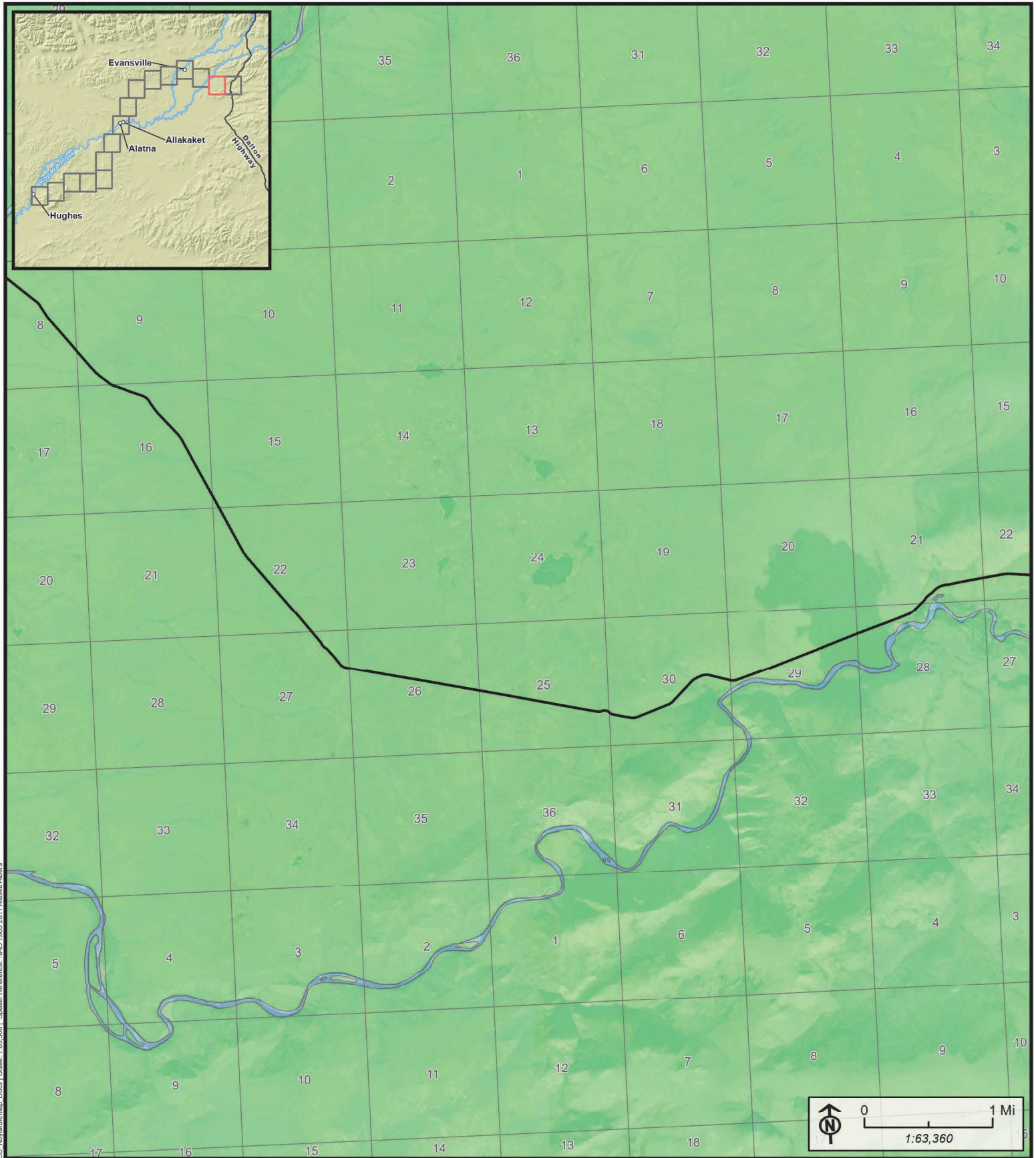
JOB No: 05-2051.01

Legend

- Fiber Route
- Road
- Section Boundary

Land Ownership

- Bureau of Land Management
- Waterbody



Tanana
Chiefs
Conference

TANANA CHIEFS CONFERENCE **KOYUKUK RIVER** **RECONNECT PROJECT**

EVANSVILLE, ALLAKAKET, ALATNA, & HUGHES, ALASKA

FIGURE: **STATE LAND OWNERSHIP**

SHEET: **PAGE 3**

DATE: 12/2/2025

JOB No: 05-2051.01

Legend

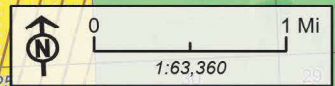
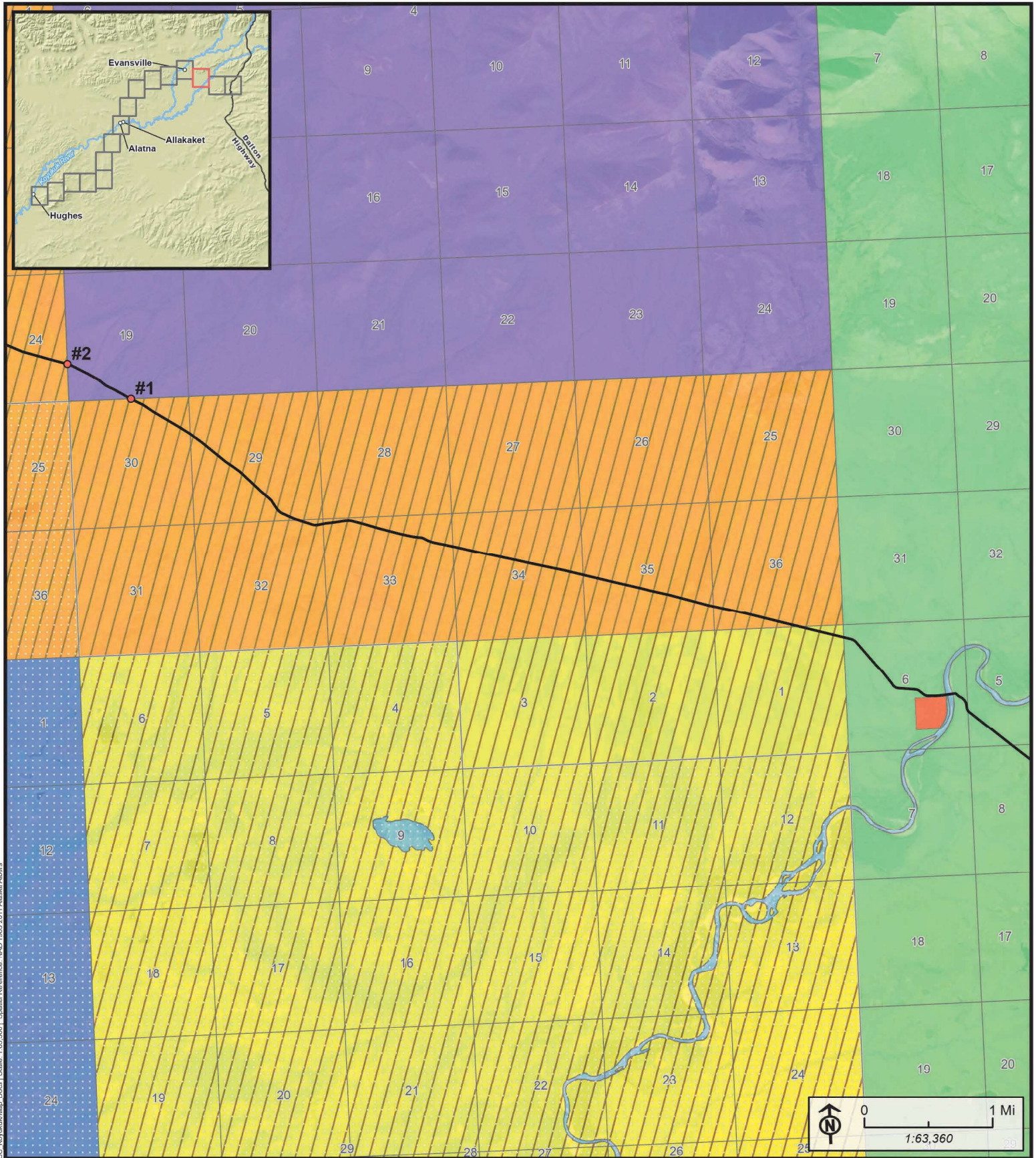
— Fiber Route

□ Section Boundary

Land Ownership

■ Bureau of Land Management

■ Waterbody




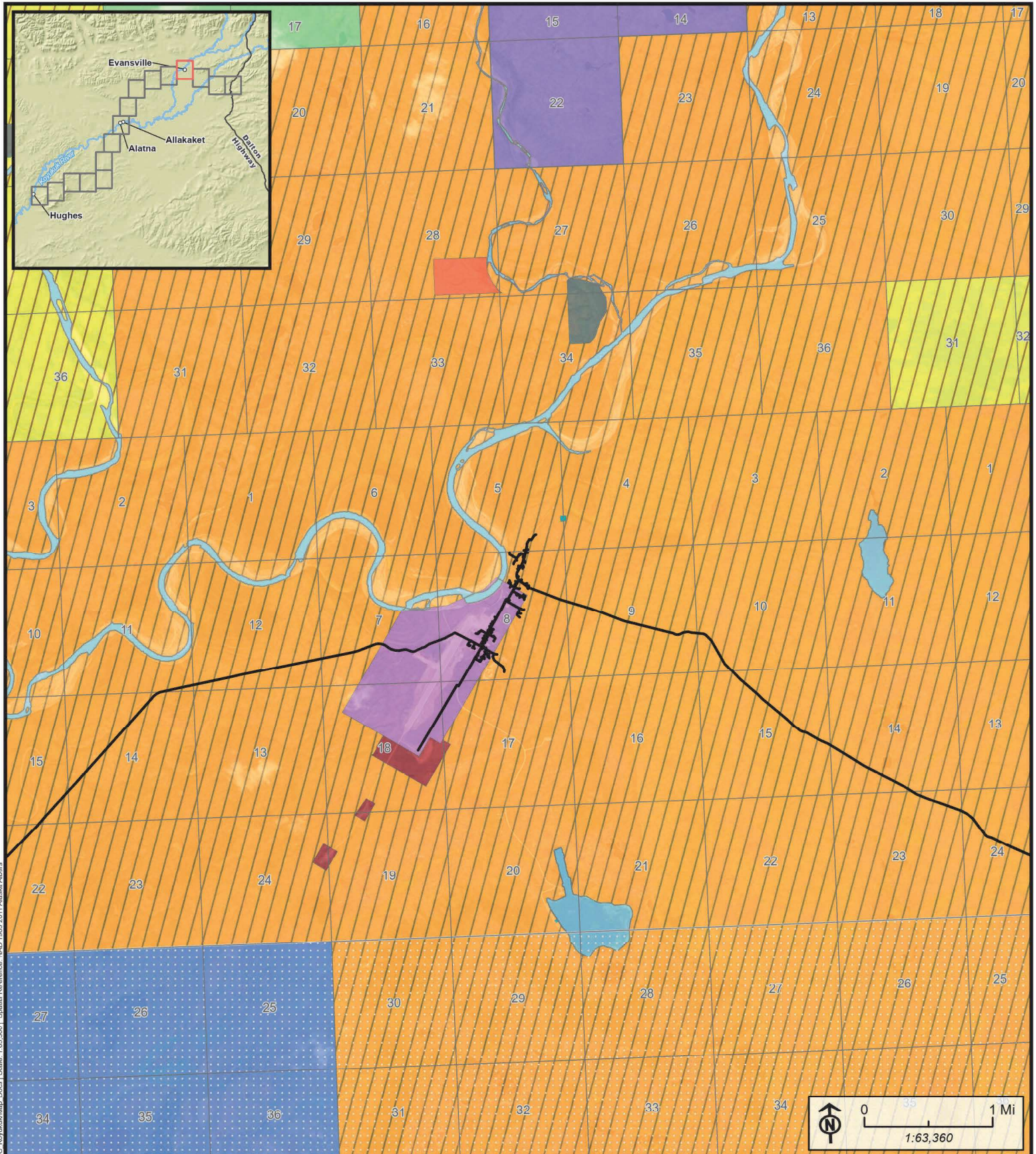
**Tanana
Chiefs
Conference**

TANANA CHIEFS CONFERENCE KOYUKUK RIVER RECONNECT PROJECT

EVANSVILLE, ALLAKAKET, ALATNA, & HUGHES, ALASKA

FIGURE:	STATE LAND OWNERSHIP	SHEET:	PAGE 4
DATE:	12/2/2025	JOB No:	05-2051.01

- Legend**
- Fiber Route Crossing State Land
 - Fiber Route
 - Section Boundary
 - Kanuti National Wildlife Refuge
 - Land Ownership
 - Alaska Native Allotment
 - Doyon, Limited
 - Evansville, Incorporated
 - Bureau of Land Management
 - Fish and Wildlife Service
 - State of Alaska
 - Waterbody



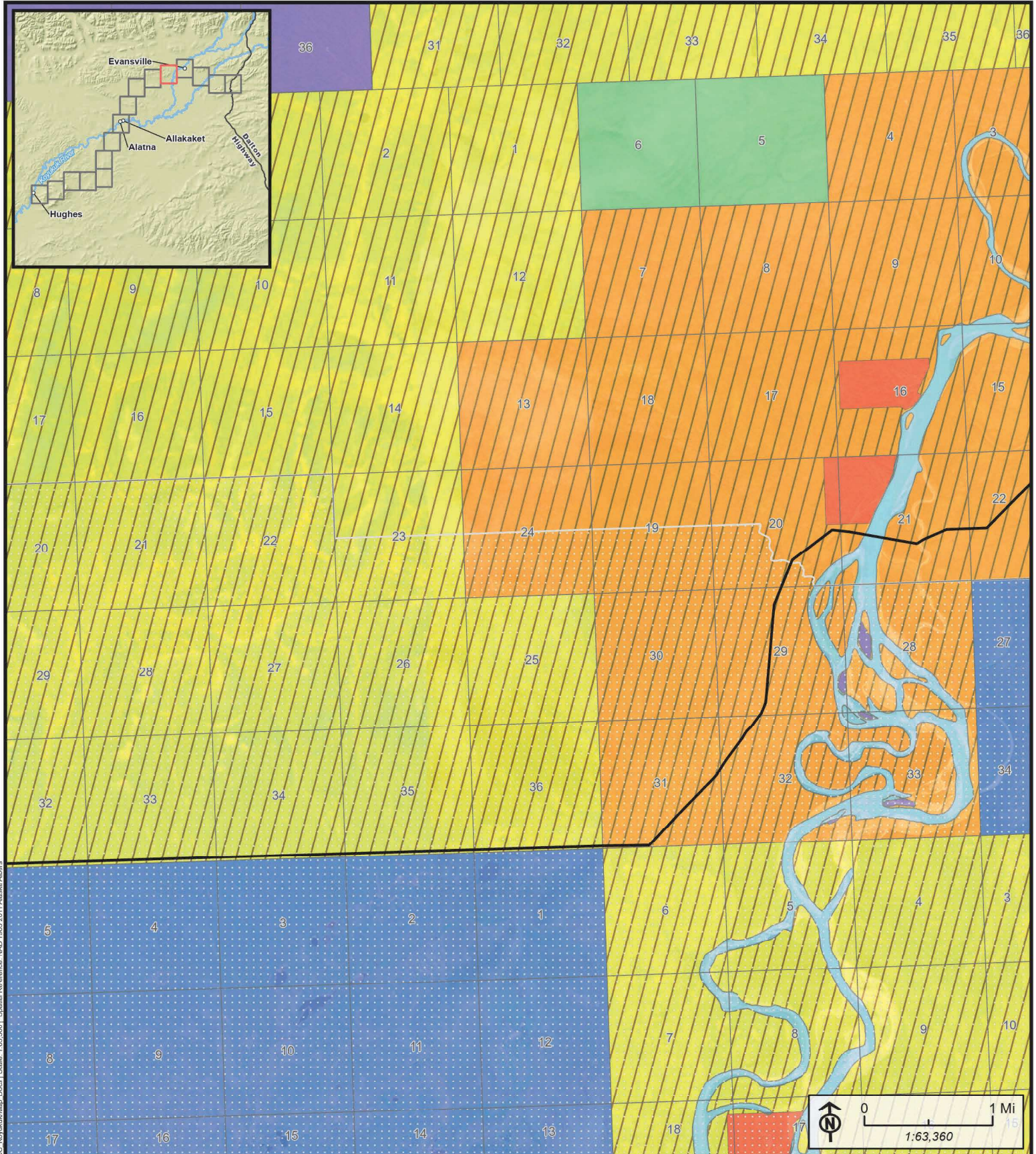
**Tanana
Chiefs
Conference**

TANANA CHIEFS CONFERENCE KOYUKUK RIVER RECONNECT PROJECT

EVANSVILLE, ALLAKAKET, ALATNA, & HUGHES, ALASKA

FIGURE:	STATE LAND OWNERSHIP	SHEET:	PAGE 5
DATE:	12/2/2025	JOB No:	05-2051.01

- Legend**
- Fiber Route
 - Section Boundary
 - Kanuti National Wildlife Refuge
 - Land Ownership**
 - Alaska Native Allotment
 - Doyon, Limited
 - Evansville, Incorporated
 - Bureau of Land Management
 - Federal Aviation Administration
 - Fish and Wildlife Service
 - Gates of the Arctic
 - Private
 - State of Alaska - Dept. of Transportation
 - State of Alaska
 - Waterbody



Tanana
Chiefs
Conference

TANANA CHIEFS CONFERENCE KOYUKUK RIVER RECONNECT PROJECT

EVANSVILLE, ALLAKAKET, ALATNA, & HUGHES, ALASKA

FIGURE: **STATE LAND
OWNERSHIP**

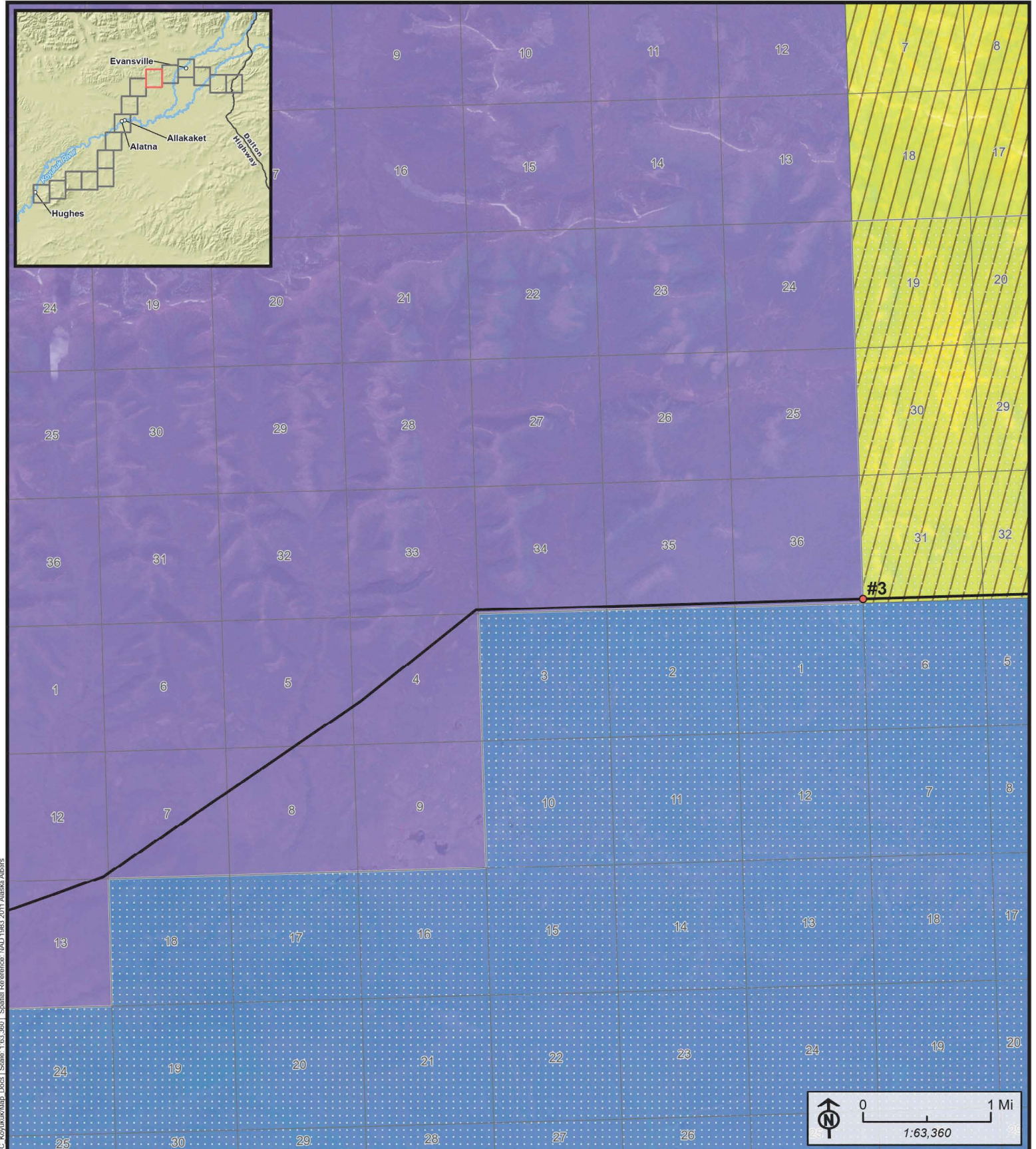
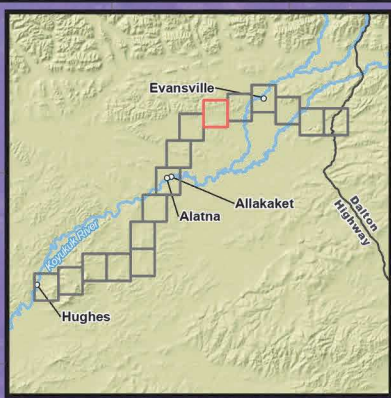
SHEET: **PAGE 6**

DATE: 12/2/2025

JOB No: 05-2051.01

Legend

- Fiber Route
- Section Boundary
- Kanuti National Wildlife Refuge
- Land Ownership**
 - Alaska Native Allotment
 - Doyon, Limited
 - Evansville, Incorporated
 - Bureau of Land Management
 - Fish and Wildlife Service
 - State of Alaska
 - Waterbody



Tanana
Chiefs
Conference

TANANA CHIEFS CONFERENCE KOYUKUK RIVER RECONNECT PROJECT

EVANSVILLE, ALLAKAKET, ALATNA, & HUGHES, ALASKA

FIGURE: **STATE LAND
OWNERSHIP**

SHEET: **PAGE 7**

DATE: 12/2/2025

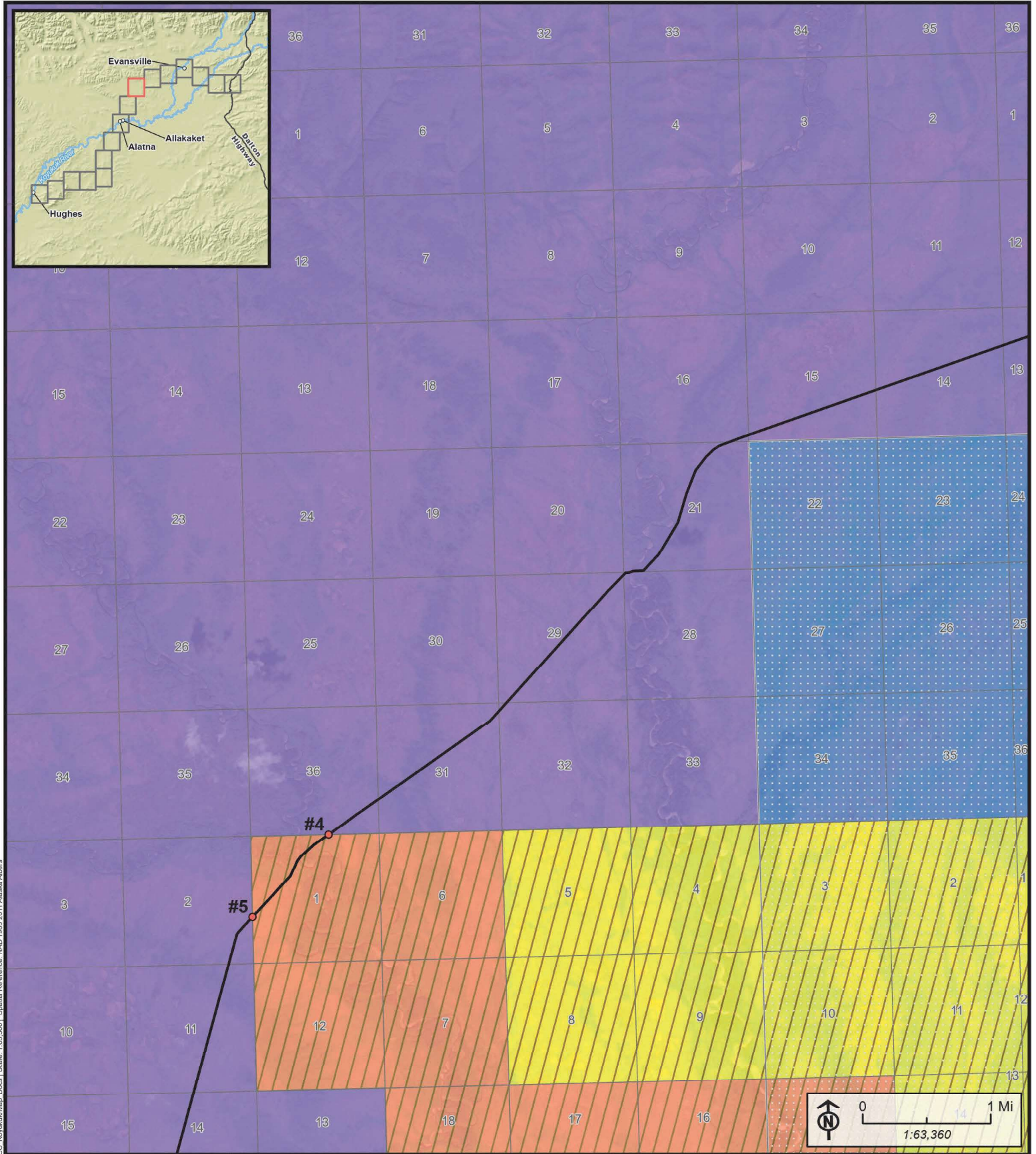
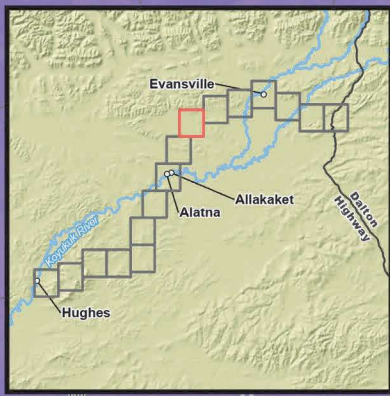
JOB No: 05-2051.01

Legend

- Fiber Route Crossing State Land
- Fiber Route
- Section Boundary
- Kanuti National Wildlife Refuge

Land Ownership

- Doyon, Limited
- Fish and Wildlife Service
- State of Alaska



Tanana
Chiefs
Conference

TANANA CHIEFS CONFERENCE **KOYUKUK RIVER** **RECONNECT PROJECT**

EVANSVILLE, ALLAKAKET, ALATNA, & HUGHES, ALASKA

FIGURE: **STATE LAND OWNERSHIP**

SHEET: **PAGE 8**

DATE: 12/2/2025

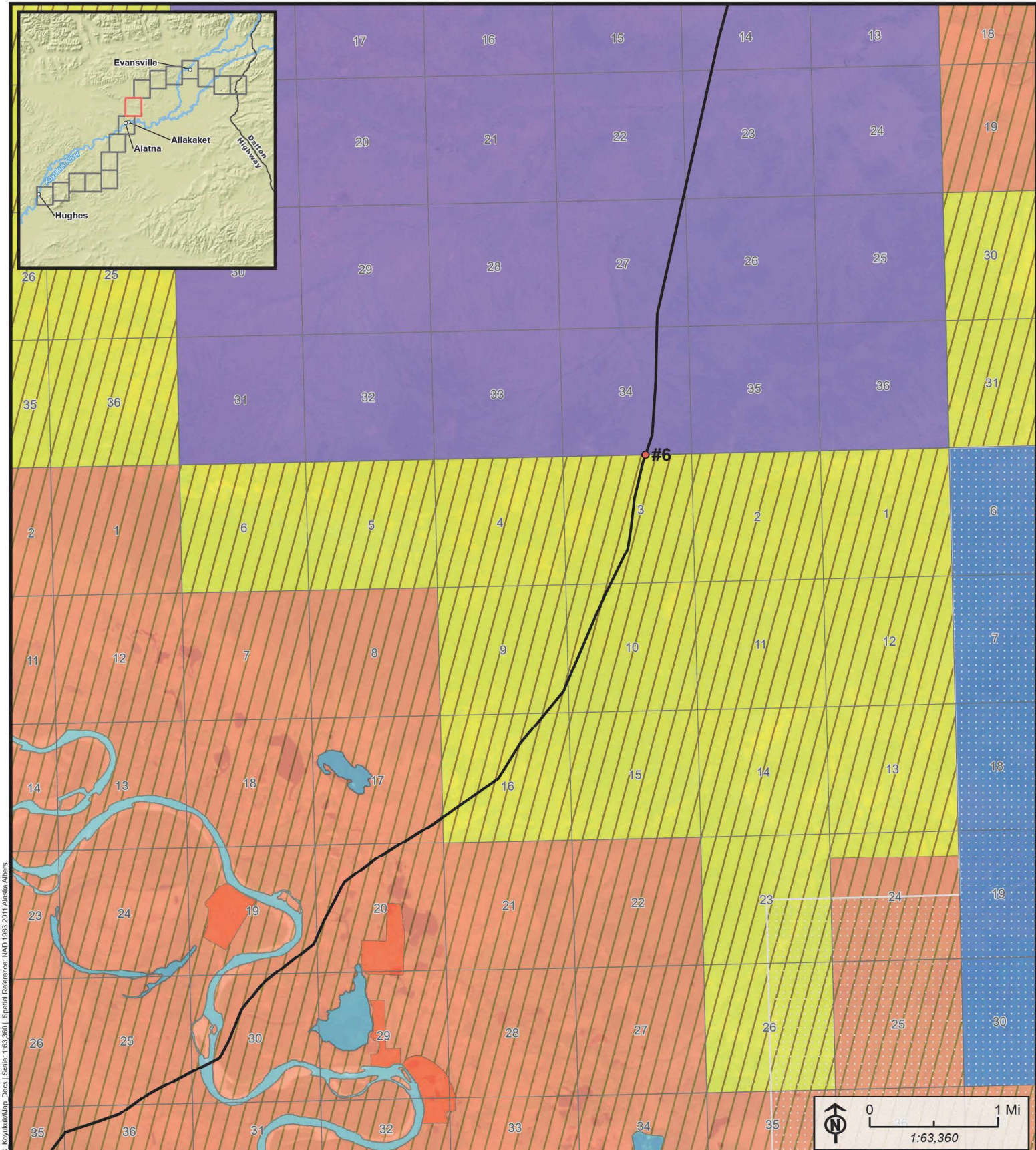
JOB No: 05-2051.01

Legend

- Fiber Route Crossing State Land
- Fiber Route
- Section Boundary
- Kanuti National Wildlife Refuge

Land Ownership

- Doyon, Limited
- K'oyit'ots'ina, Limited
- Fish and Wildlife Service
- State of Alaska



File Location: M:\Environmental\GIS\Project\05-2051-01_TCC_KoyukukMap_Docs | Scale: 1:63,360 | Spatial Reference: UAD 1983 2011 Alaska Albers



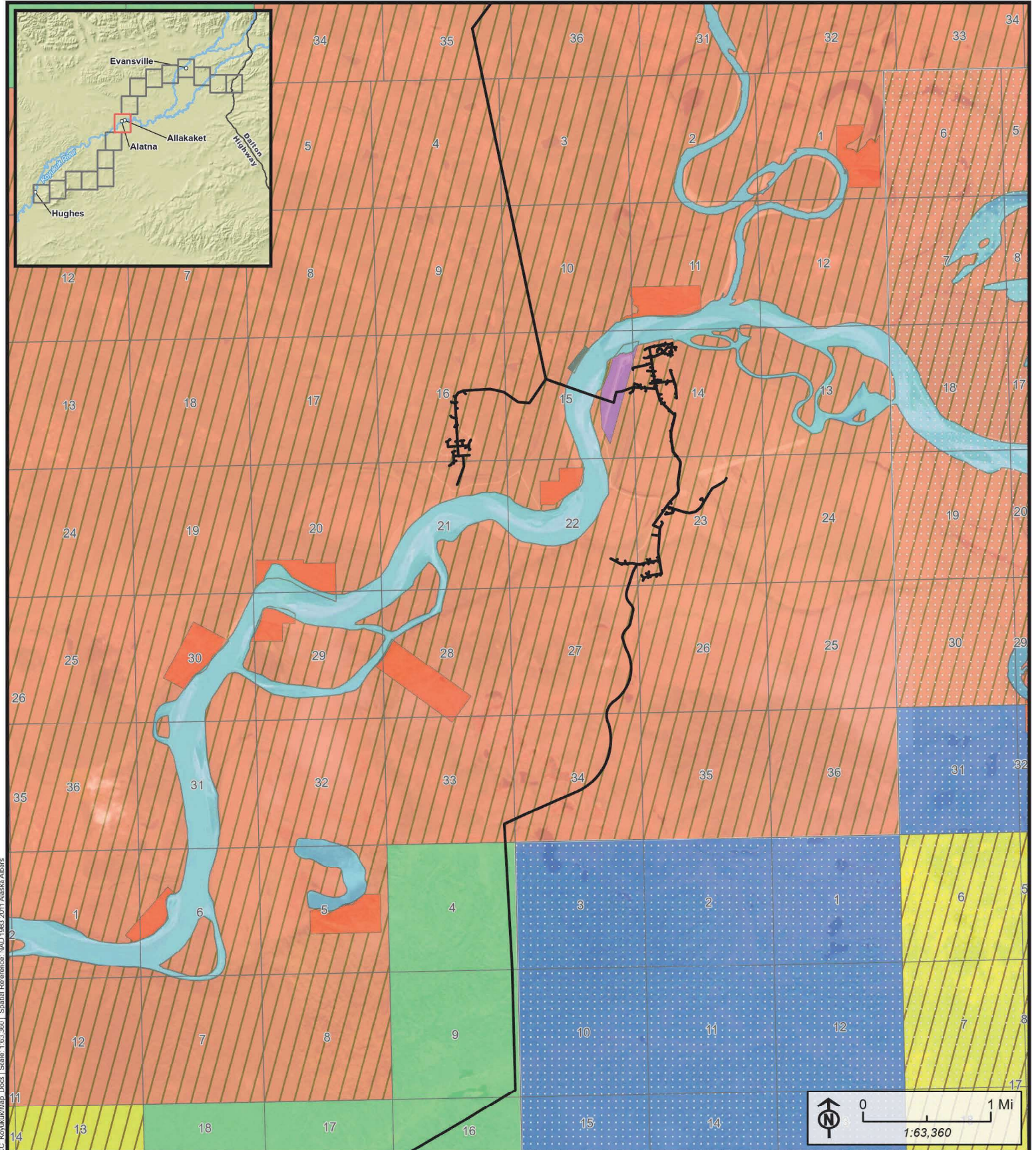
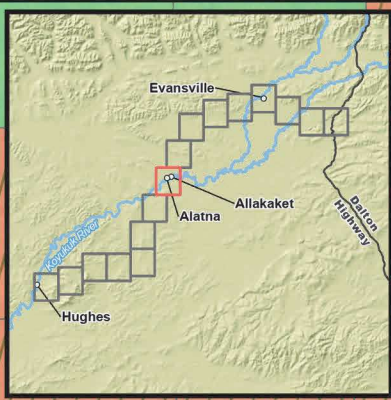
**TANANA CHIEFS CONFERENCE
KOYUKUK RIVER
RECONNECT PROJECT**
EVANSVILLE, ALLAKAKET, ALATNA, & HUGHES, ALASKA

FIGURE:	STATE LAND OWNERSHIP	SHEET:	PAGE 9
DATE:	12/2/2025	JOB No:	05-2051.01

Legend

- Fiber Route Crossing State Land
- Fiber Route
- Section Boundary
- Kanuti National Wildlife Refuge
- Land Ownership
 - Alaska Native Allotment
 - Doyon, Limited
 - K'uyill'ots'ina, Limited
 - Fish and Wildlife Service
 - State of Alaska
 - Waterbody





Tanana
Chiefs
Conference

TANANA CHIEFS CONFERENCE KOYUKUK RIVER RECONNECT PROJECT

EVANSVILLE, ALLAKAKET, ALATNA, & HUGHES, ALASKA

FIGURE: **STATE LAND
OWNERSHIP**

SHEET: **PAGE 10**

DATE: 12/2/2025

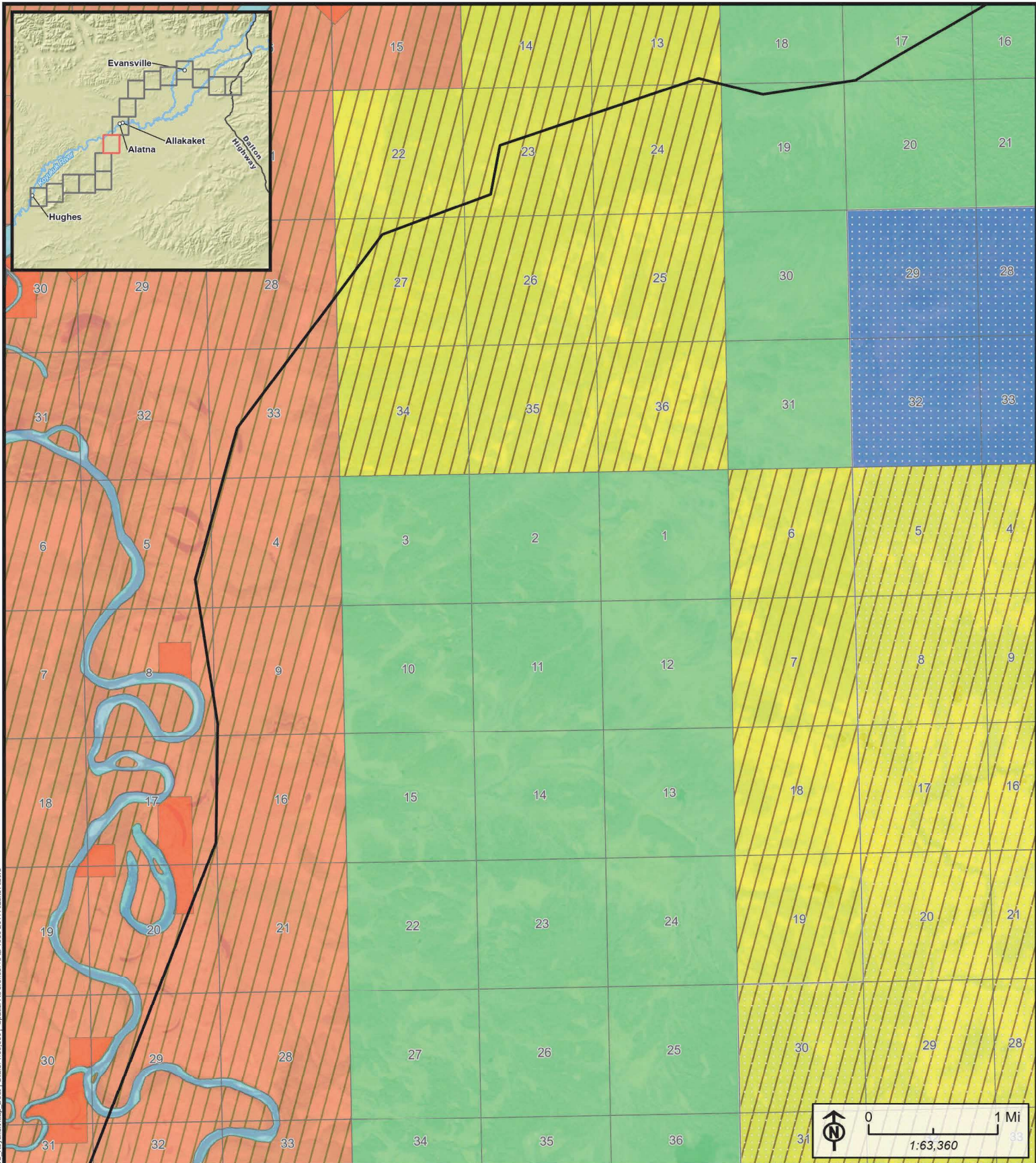
JOB No: 05-2051.01

Legend

- Fiber Route
- Section Boundary
- Kanuti National Wildlife Refuge
- Land Ownership**
 - Alaska Native Allotment
 - Doyon, Limited

- K'oyit'ots'ina, Limited
- Bureau of Land Management
- Fish and Wildlife Service
- Private
- State of Alaska - Dept. of Transportation
- Waterbody

File Location: M:\Environmental\GIS\Project\05-2051-01_TCC_KoyukukMap Docs | Scale: 1:63,360 | Spatial Reference: UAD 1983 2011 Alaska Albers



Tanana
Chiefs
Conference

TANANA CHIEFS CONFERENCE
KOYUKUK RIVER
RECONNECT PROJECT

EVANSVILLE, ALLAKAKET, ALATNA, & HUGHES, ALASKA

FIGURE: **STATE LAND
OWNERSHIP**

SHEET: **PAGE 11**

DATE: 12/2/2025

JOB No: 05-2051.01

Legend

— Fiber Route

□ Section Boundary

□ Kanuti National Wildlife Refuge

Land Ownership

□ Alaska Native Allotment

□ Doyon, Limited

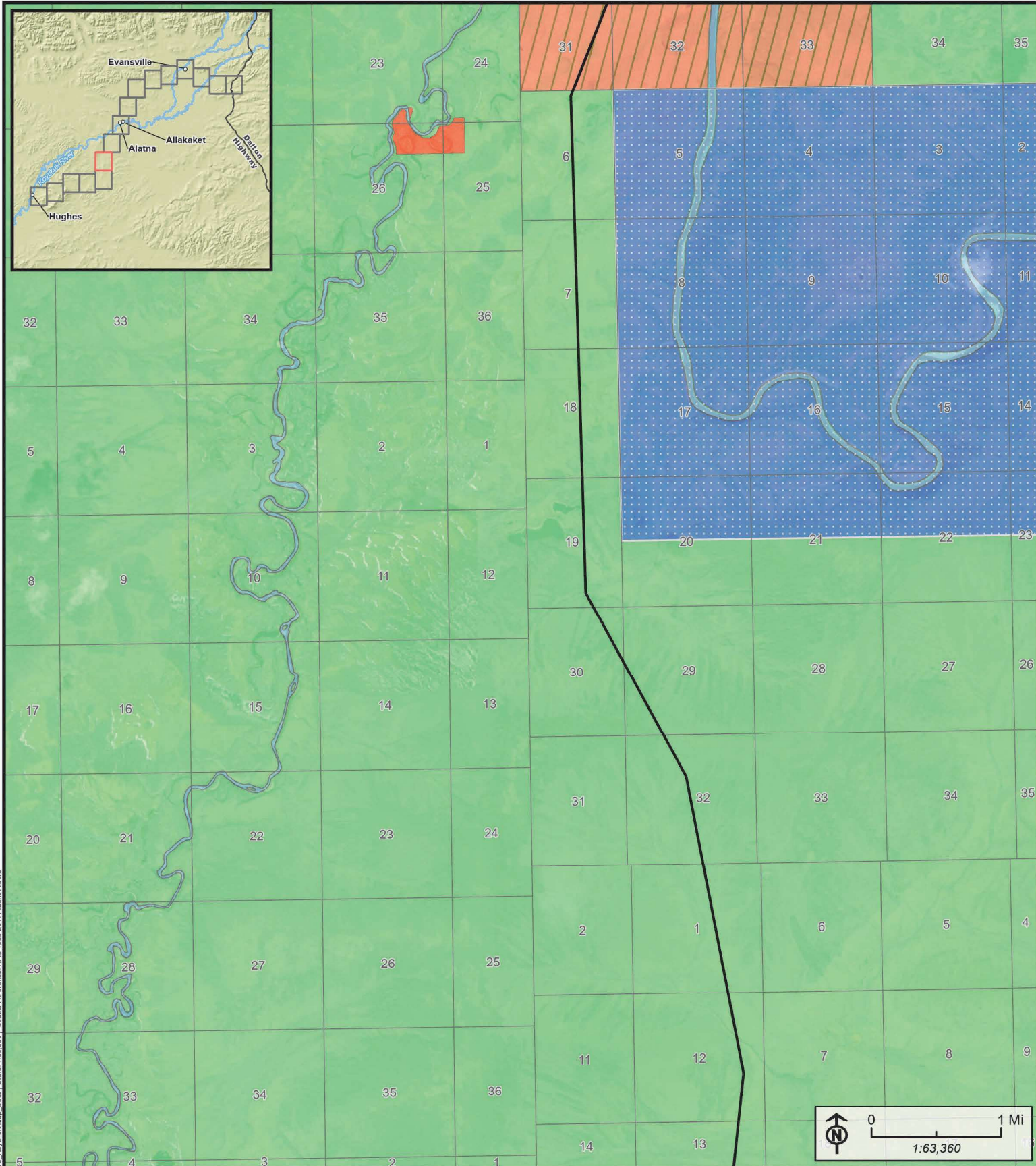
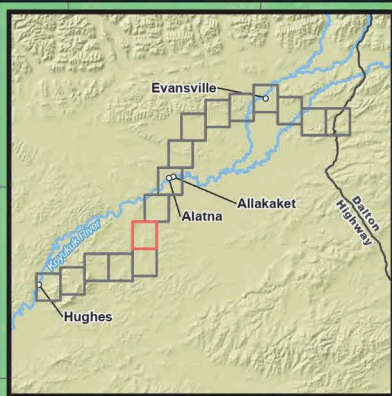
□ K'uyil'ots'ina, Limited

□ Bureau of Land Management

□ Fish and Wildlife Service

□ Waterbody

File Location: M:\Environmental\GIS\Project\05-2051-01_TCC_KoyukukMap_Docs | Scale: 1:63,360 | Spatial Reference: UAD 1983 2011 Alaska Albers



Tanana
Chiefs
Conference

TANANA CHIEFS CONFERENCE
KOYUKUK RIVER
RECONNECT PROJECT

EVANSVILLE, ALLAKAKET, ALATNA, & HUGHES, ALASKA

FIGURE: **STATE LAND
OWNERSHIP**

SHEET: **PAGE 12**

DATE: 12/2/2025

JOB No: 05-2051.01

Legend

— Fiber Route

□ Section Boundary

□ Kanuti National Wildlife Refuge

Land Ownership

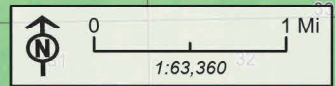
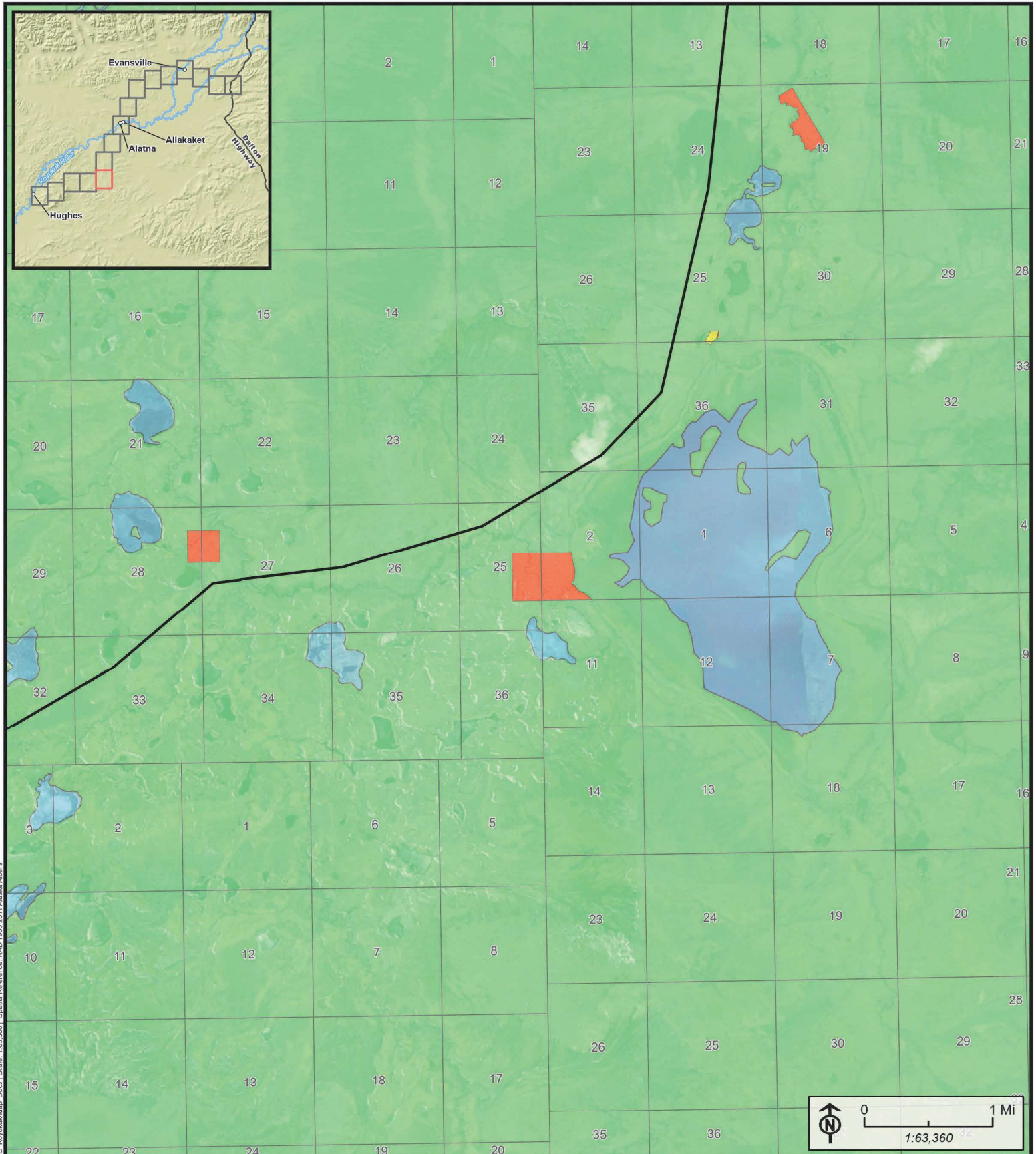
□ Alaska Native Allotment

□ K'oyit'ots'ina, Limited

□ Bureau of Land Management

□ Fish and Wildlife Service

□ Waterbody



TANANA CHIEFS CONFERENCE **KOYUKUK RIVER** **RECONNECT PROJECT**

EVANSVILLE, ALLAKAKET, ALATNA, & HUGHES, ALASKA

FIGURE: **STATE LAND OWNERSHIP**

SHEET: **PAGE 13**

DATE: 12/2/2025


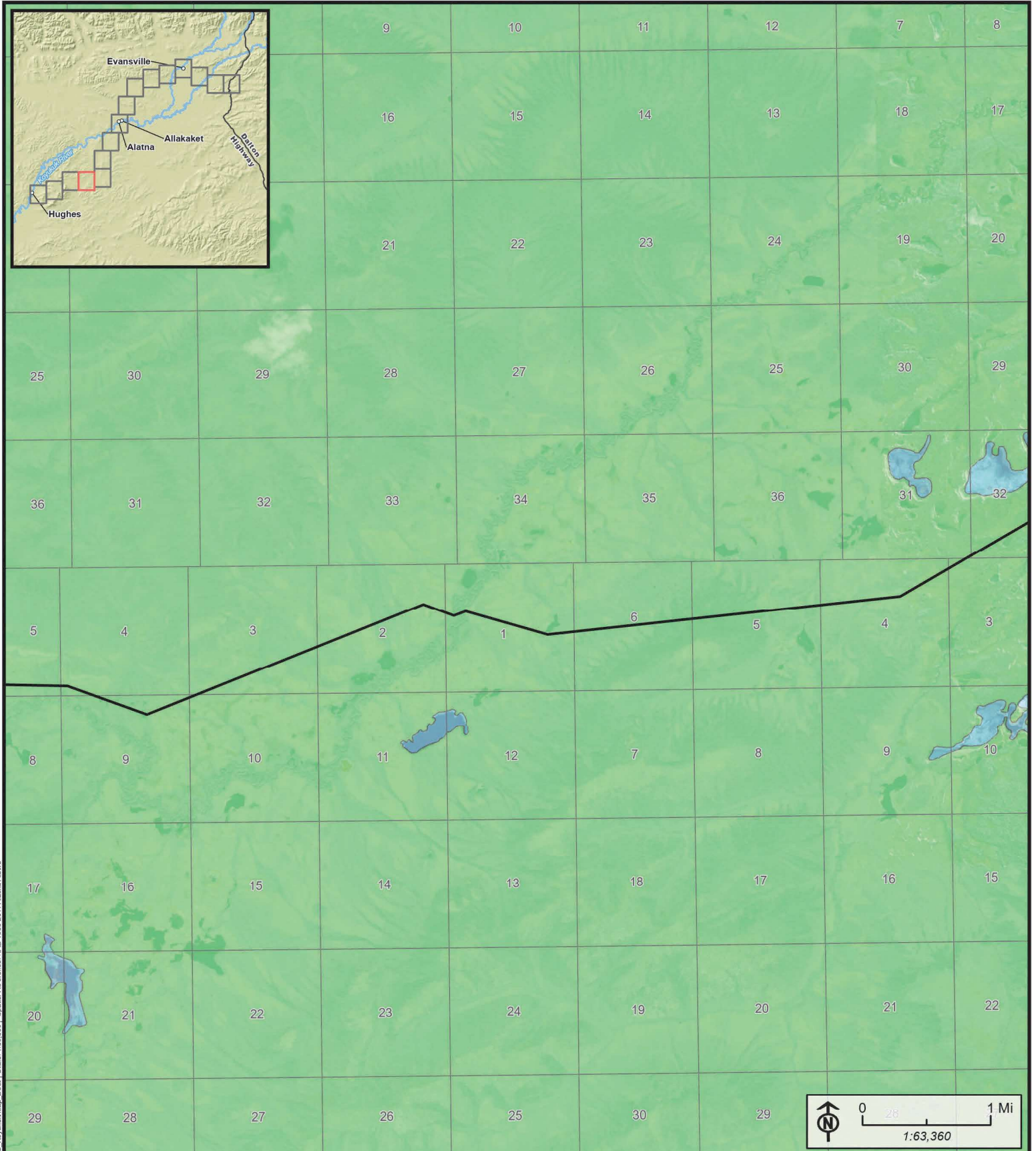
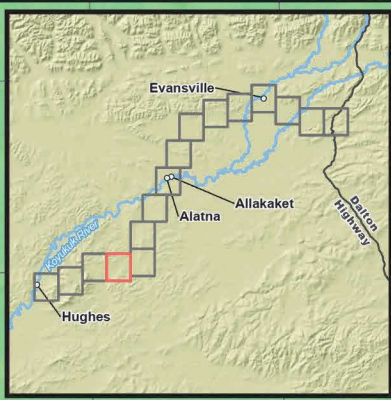
JOB No: 05-2051.01

Legend

- Fiber Route
- Section Boundary
- Land Ownership**
 - Alaska Native Allotment
 - Doyon, Limited
 - Bureau of Land Management
 - Waterbody



**Tanana
Chiefs
Conference**



Tanana
Chiefs
Conference

TANANA CHIEFS CONFERENCE KOYUKUK RIVER RECONNECT PROJECT

EVANSVILLE, ALLAKAKET, ALATNA, & HUGHES, ALASKA


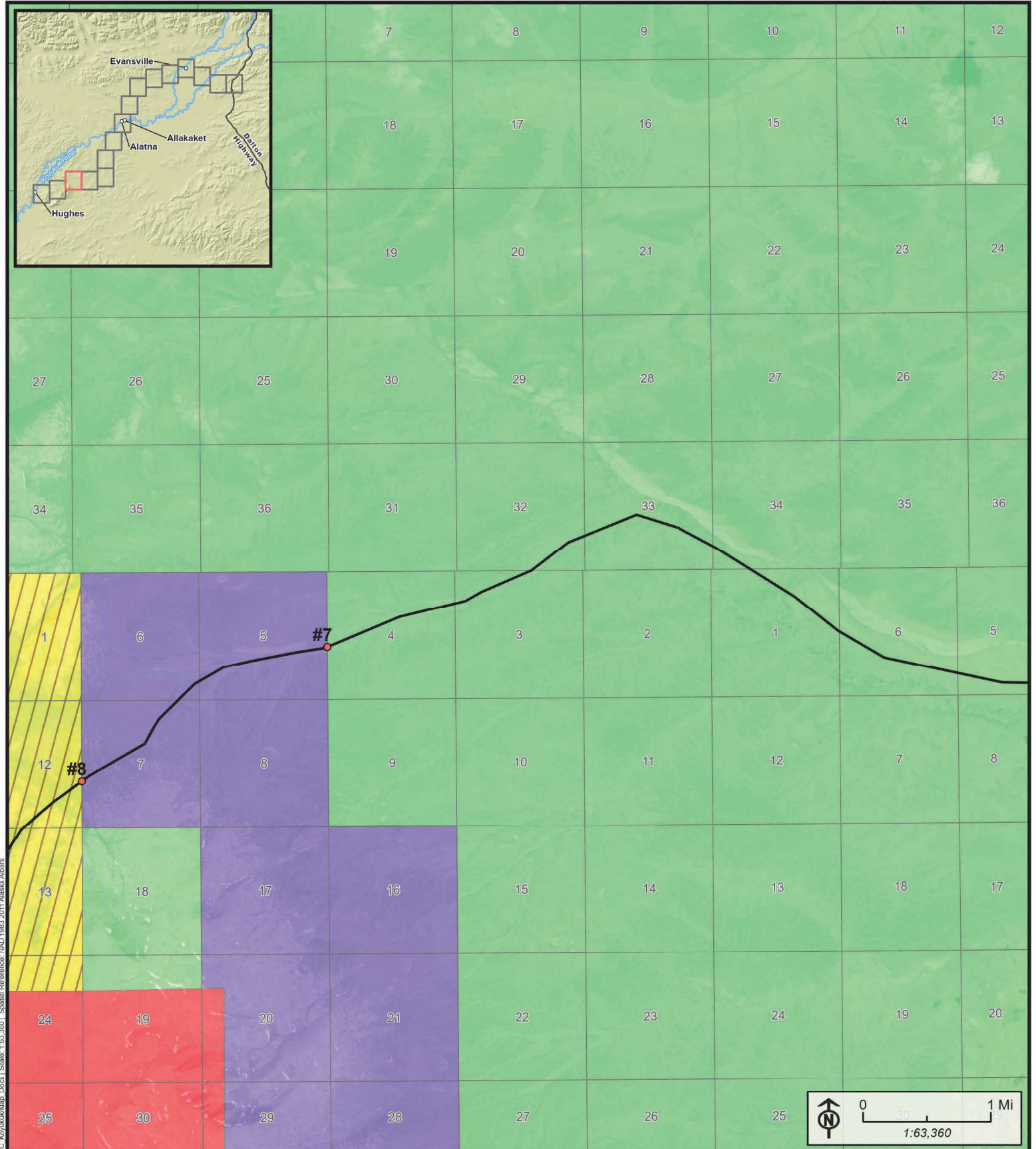
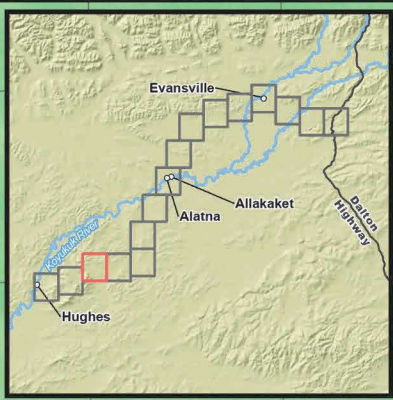
FIGURE:	STATE LAND OWNERSHIP	SHEET:	PAGE 14
DATE:	12/2/2025	JOB No:	05-2051.01

Legend

- Fiber Route
- Section Boundary

Land Ownership

- Bureau of Land Management
- Waterbody



Tanana
Chiefs
Conference

TANANA CHIEFS CONFERENCE KOYUKUK RIVER RECONNECT PROJECT

EVANSVILLE, ALLAKAKET, ALATNA, & HUGHES, ALASKA

FIGURE: **STATE LAND
OWNERSHIP**

SHEET: **PAGE 15**

DATE: 12/2/2025

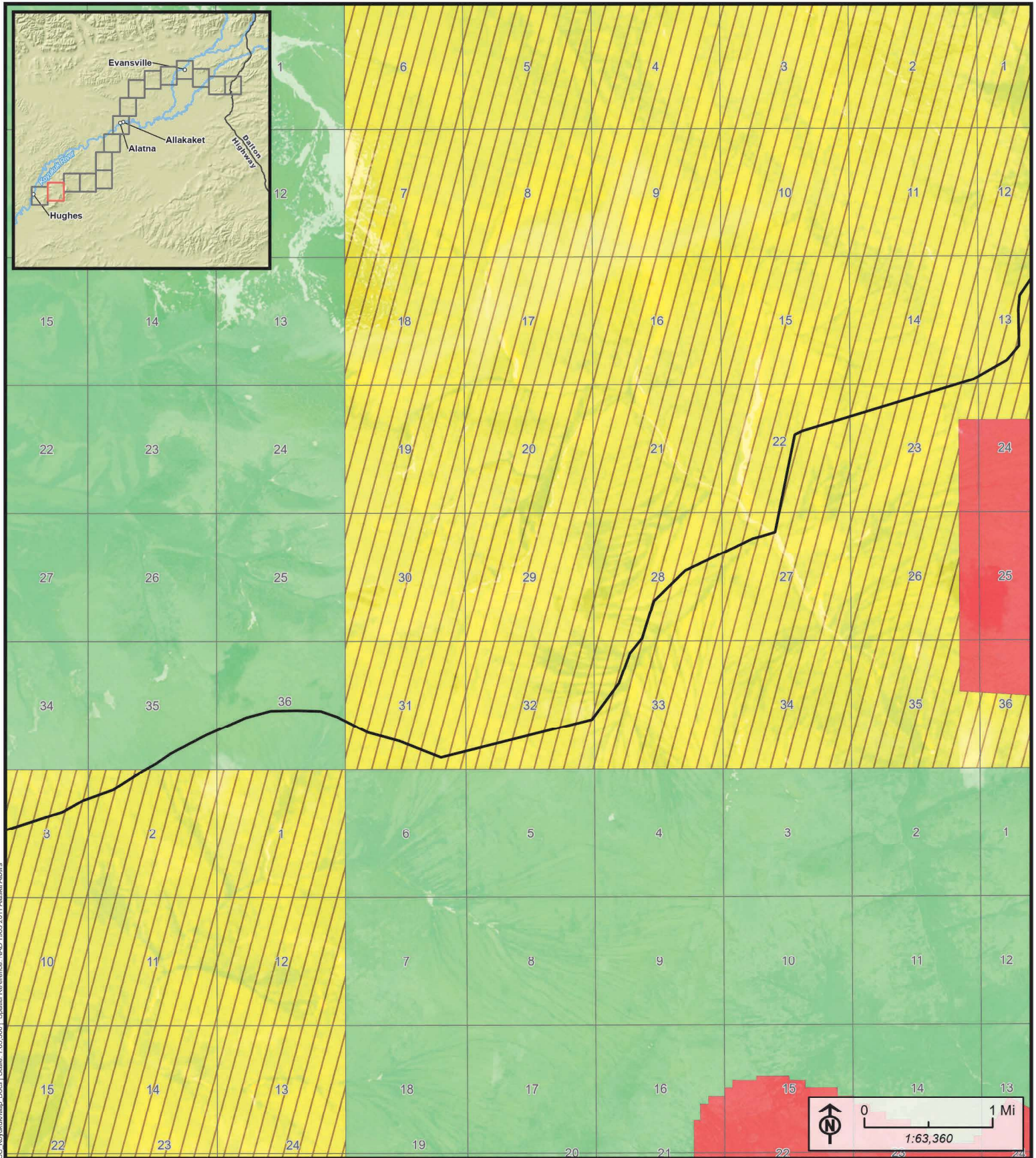
JOB No: 05-2051.01

Legend

- Fiber Route Crossing State Land
- Fiber Route
- Section Boundary

Land Ownership

- Air Force
- Doyon, Limited
- Bureau of Land Management
- State of Alaska



TANANA CHIEFS CONFERENCE
KOYUKUK RIVER
RECONNECT PROJECT
 EVANSVILLE, ALLAKAKET, ALATNA, & HUGHES, ALASKA

FIGURE: STATE LAND OWNERSHIP	SHEET: PAGE 16
DATE: 12/2/2025	JOB No: 05-2051.01

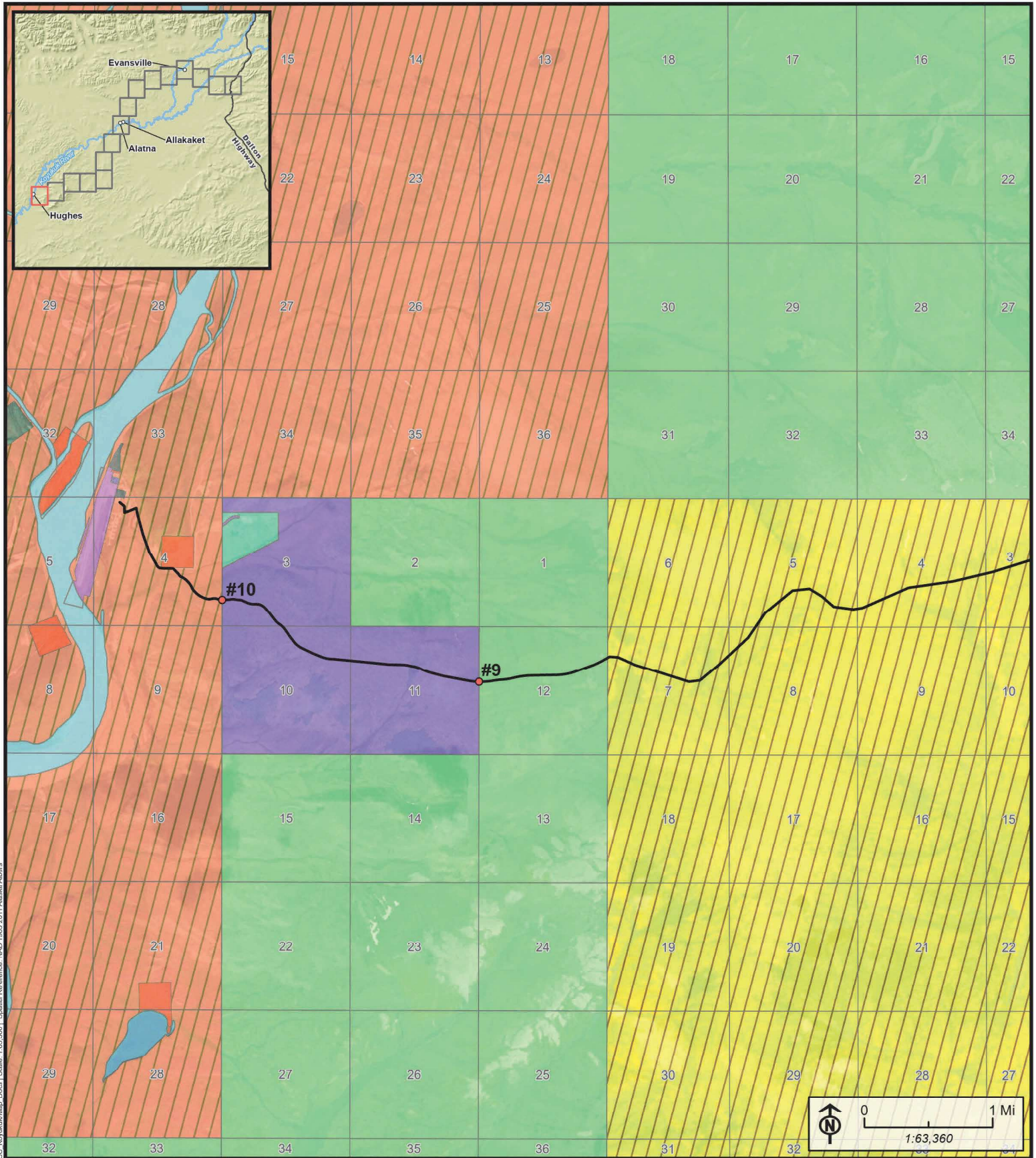
Legend

- Fiber Route
- Section Boundary

Land Ownership

- Air Force
- Doyon, Limited
- Bureau of Land Management

File Location: M:\Environmental\GIS\Project\05-2051-01_TCC_KoyukukMap_Docs | Scale: 1:63,360 | Spatial Reference: UAD 1983 2011 Alaska Albers



**Tanana
Chiefs
Conference**

TANANA CHIEFS CONFERENCE KOYUKUK RIVER RECONNECT PROJECT

EVANSVILLE, ALLAKAKET, ALATNA, & HUGHES, ALASKA

FIGURE:	STATE LAND OWNERSHIP	SHEET:	PAGE 17
DATE:	12/2/2025	JOB No:	05-2051.01

- Legend**
- Fiber Route Crossing State Land
 - Fiber Route
 - Section Boundary
 - Land Ownership**
 - Alaska Native Allotment
 - Doyon, Limited
 - K'oyitl'ots'ine, Limited
 - Bureau of Land Management
 - Local Government
 - Private
 - State of Alaska - Dept. of Transportation
 - State of Alaska
 - Waterbody