

**STATE OF ALASKA  
DEPARTMENT OF NATURAL RESOURCES  
DIVISION OF MINING, LAND AND WATER  
MINERAL ORDER 1299**

  X   Closing Lands to Mineral Entry             Opening Lands to Mineral Entry

- I. Name:** Material site along the Dalton Highway Corridor.
- II. Reason for Mineral Order:** This Mineral Order is based on the attached Commissioner's Administrative Finding *and* applicable statutes.
- III. Authority:** AS 38.05.185 and AS 38.05.300.
- IV. Location and Legal Description:** The region affected by this mineral order consists of approximately 100 acres located near mile 127 of the James Dalton Highway within Sections 30, 29, 32 and 31 of Township 22 North, Range 14 West, Fairbanks Meridian.
- See attached map.
- V. Mineral Closing:** This mineral order is subject to valid existing rights and is issued under the authority granted by AS 38.05.185 – 38.05.275 and AS 38.05.300 to the Alaska Department of Natural Resources. In accordance with AS 38.05.185(a), I find that the best interests of the State of Alaska and its residents are served by closing to mineral entry under the mineral location and mining laws of the State of Alaska, the land described in this mineral order. The above-described lands are hereby closed to entry under the locatable minerals and mining laws of the State of Alaska.

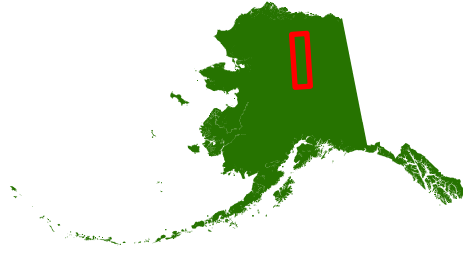
Concur: Christy Colles  
Christy Colles, Director  
Division of Mining, Land, and Water




1/23/2026  
Date

Approved: John Crowther  
John Crowther, Commissioner Designee  
Department of Natural Resources

1/26/2026  
Date

# Mineral Order 1299 Closing Material Site



-  Material Sites
-  Dalton Highway Centerline
-  PLO 5150

