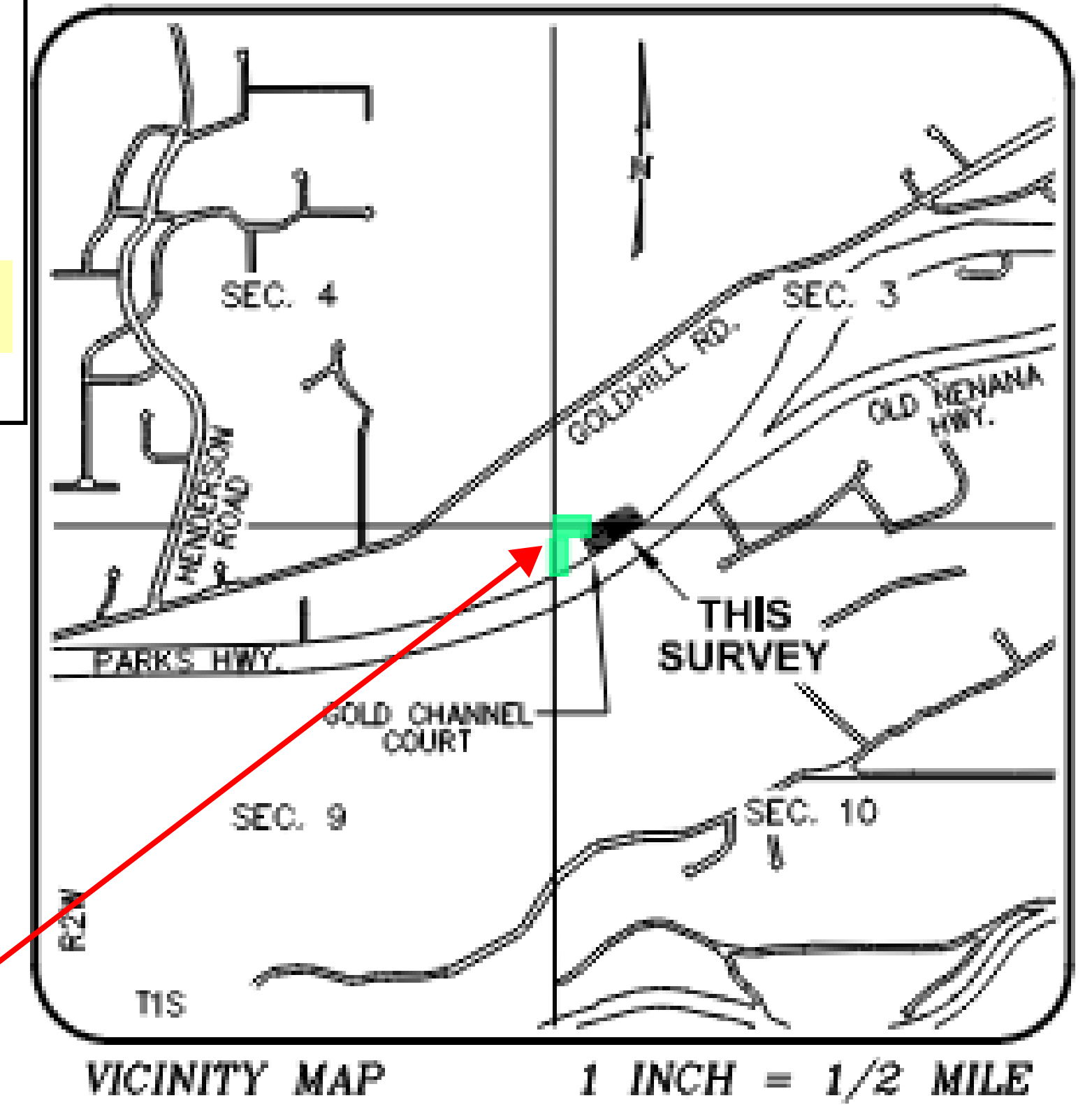
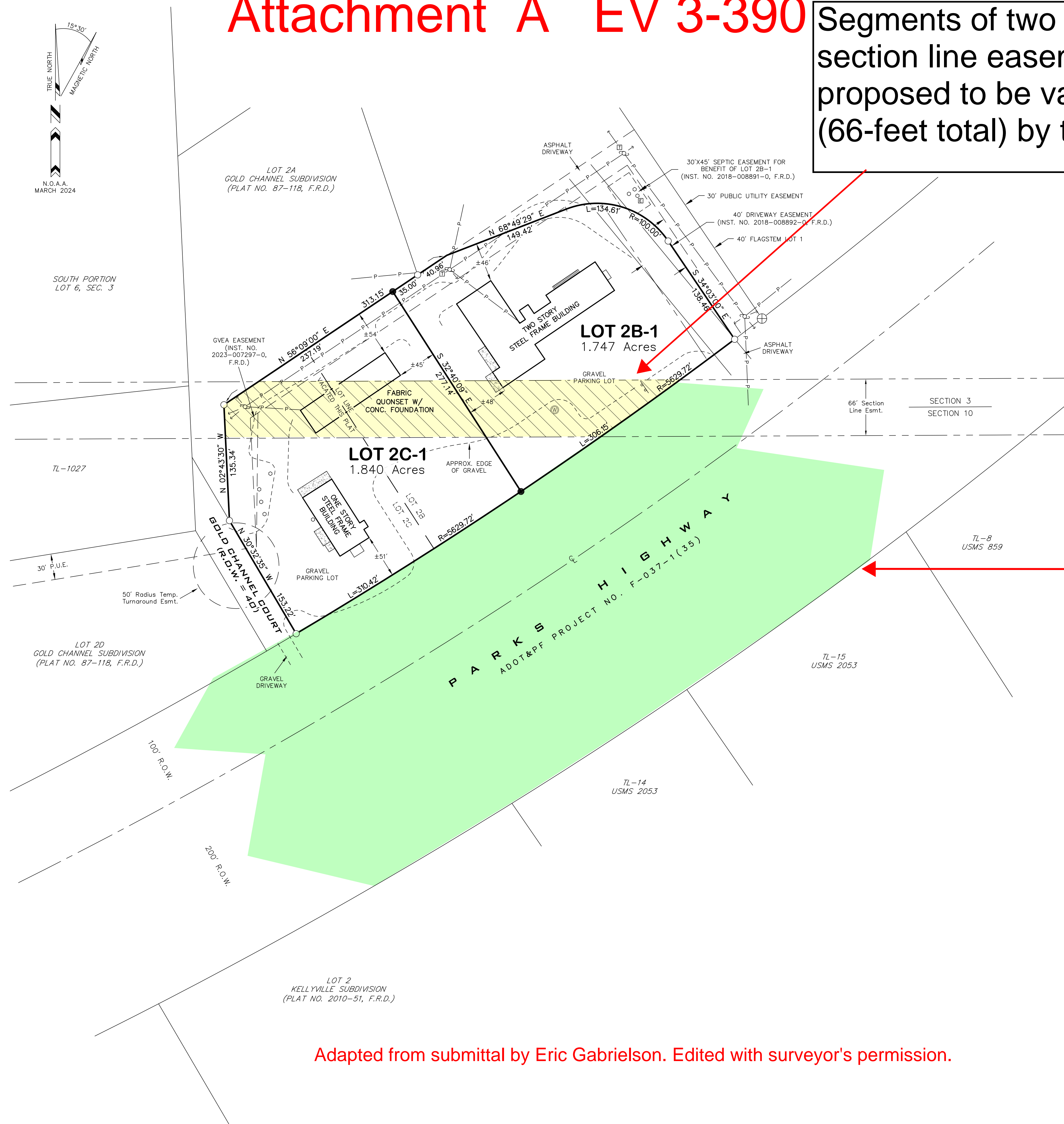


# Attachment A EV 3-390


Segments of two 33-foot section line easements proposed to be vacated (66-feet total) by this action.



Alternate Access is the Parks Highway and the remaining section line easements.



- LEGEND**
- 2" ALUMINUM PIPE MONUMENT RECOVERED STAMPED 4603-S
  - 5/8" REBAR WITH 1 1/2" ALUMINUM CAP RECOVERED, STAMPED 4603-S
  - 5/8"x30" REBAR AND 2" ALUM. CAP TO BE SET THIS SURVEY, STAMPED LS 12315
  - PORTION OF SECTION LINE EASEMENT VACATED BY THIS PLAT
  - UTILITY POLE WITH GUY ANCHOR
  - OVERHEAD POWER LINE
  - HEADBOLT HEATER OUTLET
  - TELEPHONE PEDESTAL
  - WELL
  - SEPTIC SYSTEM VENT PIPE
  - SIGN
  - CONCRETE



DATE OF SURVEY: Beginning <u>MARCH 26, 2024</u> Ending _____		NAME OF SURVEYOR: DESIGN ALASKA, INC. AECC511 601 COLLEGE ROAD FAIRBANKS, ALASKA 99701	
STATE OF ALASKA DEPARTMENT OF NATURAL RESOURCES DIVISION OF MINING, LAND & WATER ANCHORAGE, ALASKA			
<b>SECTION-LINE EASEMENT VACATION PLAT</b> AND THE REPLAT OF LOTS 2B AND 2C, GOLD CHANNEL SUBDIVISION (PLAT NO. 87-118, F.R.D., AK)			
Prepared For: DONALD B. CAMERON AND NANCY P. BURNHAM			
Located within Surveyed SW1/4 SW 1/4 SECTION 3 AND NW1/4 NW1/4 SECTION 10 TOWNSHIP 1 SOUTH, RANGE 2 WEST, FAIRBANKS MERIDIAN, AK FAIRBANKS RECORDING DISTRICT			
DRAWN BY: ELG		APPROVAL RECOMMENDED	
DATE: 4-02-24		STATEWIDE PLATTING SUPERVISOR _____ DATE _____	
SCALE: 1"= 60'		CHECKED: WSK	FNSB FILE NO. #### DNR FILE NO. EV-3-###

Adapted from submittal by Eric Gabrielson. Edited with surveyor's permission.

- PRELIMINARY PLAT -