

General Coastal ACP Architecture					PWS ACP					
Part	Sub-			Sub-						
	Section			Section						
	Section			Section						
Forward Document ation	Approval Letter signed by District Commander			Approval Letter						
	Letter of Promulgation signed by the FOSC (AC Chair)									
	Record of Change Page			Record of Changes						
	--			Table of Contents, Acronyms, Definitions, and abbreviations						
	--			Initial Emergency Contacts						
	1100	Introduction			1000	Introduction				
	1200	Purpose of the ACP			1100	Introduction/Authority				
					iii	How to use this plan				
					1200	How to use this plan	Purpose of the ACP			
1000		1210	List/Table of Annexes		1210	List/Table of Annexes				
	1300	Area Committee Management and Administration			1300	Area Committee Management and Administration				
		1310	Area Committee Organization			1300	Area Committee Organization			
		1320	Charter			1320	Charter			
		1330	AC Meetings			1330	AC Meetings			
		1340	AC Annual Report			1340	AC Annual Report			
	1400	ACP Validation and Testing			1400	ACP Validation and Testing				
		1410	ACP Annual Update, Review, and Approval Process			1410	ACP Annual Update Review Approval Process			
		1420	GRS Validation (i.e. booming and collection strategies)			1420	GRS Validation (i.e. booming and collection strategies)			
		1430	Area Exercises			1430	Area Exercise			
		1500	ACP relationship/alignment with other plans under National Response System (NRS)			1500	ACP relationship/alignment with other plans under National Response System (NRS)			
	General & Administrative									

	1510	Vessel Response Plans	1500	1400	National Response System (NES)
	1520	Facility Response Plans	1510	4330	Alternative Planning Critiea
	1530	Local Plans	1520		Facility Response Plans

		1540	State Plans	1530	2110.4	Local Plans (Local Reprersenatives)
				1540	2110.3	State Plans (State Representatives)
				1550	Tribal Plans	
		1550	Tribal Plans	1560	2430	Regional Contingency Plans (Agency Representation)
		1560	Regional Contingency Plans	1570	International Plans	

		1570	International Plans	1580	1470	Federal Plans (Radiological Release Plan)
		--	--		1600	Federal Plans (National Policy and Doctrine)
	1600	ACP Relationship to National Response Framework (NRF)		1600	ACP Relationship to National Response Framework	
					3370	Disaster/Emergency Declaration
					7240	Federal Action-Justification
	1700	ACP Relationship to the National Incident Management System (NIMS)		1700	ACP Relationship to National Incident Management System	
2000 Geographic Scope & Jurisdictional Boundaries	1800	ACP Relationship to other MTS Focused Response Plans Managed by the Coast Guard		1800	ACP Relationship to MTS Focused Response Plan Managed By The Coast Guard	
	2000			2000	Geographic Scope & Jurisdictional Boundaries	
					1210	Geographic Planning Boundaries
					1220	Geographic Response Boundaries
	2100	Description of Coast Guard Coastal Zone/EPA Inland Zone Boundary (Line of Demarcation)		2100	1220.1	Description of Coast Guard Coastal Zone/EPA Inland Zone Boundary (Line of Demarcation) ; USCG-EPA Response Jurisdictional Boundaries
	2200	Copy of current USCG/EPA MOU		2200	Copy Of Current USCG/EPA MOU and Other	
					9500	List of Agreements
					5210.2.2	Community Spill Response Agreements
				2210	1520	State and Federal Agreements ; State and Federal Agreements
	2300	Geographic boundaries/coordinates (COTP Boundary)		2300	Geographic Boundaries/ Coordinates (COTP Boundaries)	

	2400	Graphic(s) depicting Geographic Area covered by ACP		2400	Graphic(s) Depiciting-Geographic Area Covered By ACP	
	2500				Figure 1-2	Alaska Planning Areas
					Figure 1-3	EPA/USCG MOU LOWE River Boundary
	2500	Sub-geographic areas, parish/county borders, as necessary		2500	Sub Geographic Areas Parish/ County Borders As Necessary	
					1220.2	State On Scene Coordinator Bounderies
	3100	General Roles and Responsibilities		3100	General Roles and Responsibilities	
		3110	Responsible Party/Industry Plan Holder	3110	1430	Prince William Sound Area Response Structure
					1430.4	Responsible Party
					4840	Letter of Designation
					7240	Federal Action
		3120	Local Government	3120	1430.3	Local Response Structure
		3130	State Government	3130	9220.2	Alaska Department of Natural Resources
					9220.2.1	State Historic Preservation Office (SHPO)

3000				9220.4	State Emergency Response Committess
				9220.5	Alaska State Troopers
	3140	Tribal Government	3140	9230.2	Native Coperations
				9230.2.1	Regional Native Coperations
				9230.2.2	Vilage Corporations
	3150	Regional Response Team	3150	1420	Regional Response Team (RRT) Structure
	--	--	3160	2110.2	Federal Represenatives
	--	--		1430.1	Federal Role in incident response.
				1610	Public vs Private Resource Utilization
	--	--	3170	1430.6	Regional Citizens Advisory Councils (RCAC)
			3180	1430.7	Regional Stakeholder Committee (RSC)

Roles & Responsibilities	3200	Natural Resource Trustees		3200	Natrual Resources Trustees	
					4640.5.1	Land Management Designations
					9210.1	Trustees for Natural Resources
					2450	Natural Resources Trustees
					220.3	Trustees for Natural Resources
		3210	Local	3210	Local	
		3220	State	3220	State	
				3220	4640.5.1	Land Management Designations-State
					4640.5.2	Land Management Maps
					4640.6	Water Intake use

			3310	9210.2.1	USCG National Strike Team Force
				9210.2.2	USCG District Response ASSIST Team (DRAT)
				9210.3.1	Enviornmental Response Team
				9210.3.2	Radiological Emergency Response Team (RERT)
				9210.3.3	National Decontamination Team (NDT)
				9210.4.1	Scientific Support Coordinator (SSC)
				9210.5	U.S. Navy Supervisor of Driving and Salvage (SUPSAL)
				9210.6	Agency of Toxic Substance and Disease (ATSDR)
				9250.1	Weathre Resources
	3320	Nongovernmental Organization Technical Support	3220	Nongovernmental Organisation Technical Support	
			3400	Support available to the SOSOC (New Section)	
				9220.8	Alaska Statewide Hazmat teams
				9220.9	Emergency Mangers
			4000	Pre-Spill Risk Analyses-Consultations & Response Stratgies	
				9430	Planning Assumptions-Background Information
				9440	Planning Scenarios
				9440.1	Coastal Oil Spill Scenarios
				9440.1.2	Maximum Most Probable Case
				9440.1.3	Average Most Probable Case
	4100	Worst Case Planning Scenarios	4100	Worst Case Planning Scenario	
				1410.1	Spill of National Significance (SONS)

Pre-Spill Risk Analyses, Consultations & Response					9440.2.1	Coastal Scenario Worst
					9440.2.2	Inland Scenario; Maximum Most Probable Case
					9440.2.3	Inland Scenario-Average Mos Probable Case
	4200	Pre-Spill ESA Consultations		4200	Pre Spill ESA Consultations	
		4210	Preauthorizations and BMPs	4210	Preauthorizations and BMPs	
	4000	4220	Threatened and Endangered Species within AOR	4220	Threatened and Endangered Species Within AOR	
					4620	Fish and Wildlife Protection Strategies
					4640.4.2	Biological Resources
					Fig. 4-6	Stellar Sea Lion Critical Habitat
					throughout	Pacific Herring
					Fig. 4-7	Herring Spawn Areas
					4640.2	Biological Resources
	4300	National Historical Preservation Act		4300	National Historic Preservation Act	
					4730.1	Cultural & Historic Properties
		4310	Preauthorizations and BMPs	4310	Preauthorizations and BMPs	
					4850	Permits
	4400	Environmentally Sensitive Areas		Enviornmentally Senative Areas		

			4400	4640.2	Areas of Environmental Concern
				4640.3	Resource Sensitivity
				9420	Risk Assessment for Prince William Sound
				4640.4	Biological and Human Use Resources ESI Habitat Ranking
				Fig 4-5	Environmental Sensitive Index Map
				2440.2	Environmental
				4640	Sensitive Areas
				Fig	Rare Plants known from Prince William Sound Planning Area
				4640.1	Habitat Types
	4500	Economically Sensitive Areas	4500	Economically Sensitive Areas	
				2440.3	Economic
				4640.4.3	Human Resource Use
				Fig	Locations of Hatcheries
				Fig	State Park near Cordova
				Fig	State Park near Valdez
				Fig	State Park near Whittier
				Fig 4-15	Trails Chugach National Forest
	4600	Geographic Response Strategies	4600	Geographic Response Strategies	
				4610	Geographic Response Strategies
				9740	Geographic Response Strategies
			4700	Discharge and Release History	
				9410	Discharge release history
				9410.1	Noteworthy Spills
				9410.2	Prince William Sound Area Spill Data 1995-2005
	5100	Initial Reporting, Notification, and Preliminary Assessment Procedures	5100	Initial Reporting, Notification, and Preliminary Assessment Procedures	

		5110	Preliminary Assessments	5110	Preliminary Assessments
		5120	Cleanup Assessment Protocol	5120	1630 Clean up assessment protocol (How clean is clean?)
				5120	4710.6 Sampling
	5200	Emergency Consultations		5200	Emergency Consultations
					1440.1 Expanding Incidents
		5210	ESA	5210	4860 ESA Consultations
		5220	Section 106	5220	Section 106
		--	--		
		--	--		

5300	General Hierarchy of Response Priorities		5300	General Hierarchy of Response Priorities	
				2130	General Response Priorities
				2120	Guidance for setting response objectives
				1620	Best Response Concepts
	5310	Safety	5310	Safety	
				2200	Safety
				2220	Site Safety Plan
				3350	Emergency Medical Services (EMS)
				3360	Law Enforcement
				P. 267, 268, 269	Immediate Life Safety issues
				7240	Federal Action Response Policy
	5320	Priority Identification and Protection Strategies	5320	Priority Identification and Protection Strategies	

		5330	Risk Assessment for Sensitive Area Prioritization	5330	Risk Assesment for Sensative Areas	
		5340	Environmentally Sensitive Areas	5340	Enviornmentally Sensitive Areas	
		5350	Wildlife Rescue & Recovery	5350	Wildlife Rescue and Recovery	
					3600	Wildlife
					1650	Fish and Wildlife Acts Compliance


--	--	--	--	--	--	--

		5360	Aligning of NRDA with Response	5360	Aligning of NRDA With Response	
				3620	Wildlife Response Activities	
				2640	Natural Resources Damage Assesment	
	5400	National Incident Management System (NIMS)		5400	National Incident Management System	
				5400	1460	Federal Response Framework
				5400	1440	Incident Command System
				5400	3110	Organization Options
				5400	9720	Relvant Instructions/Guidelines/Standard Procedure and Prectice Lists
				5400	1440	Incident Command System (ICS)
				5400	2110.6	Area Command
				5400	2110	Command Represenatives
				5400	2110.7	Single Command
				5400	2210	Safety Officer
					Unified Command	

					2100	Unified Command
		5410	Unified Command (UC)	5410		
		5420	FOSC Decision Authority	5420	FOSC Decision Authority	

		5430	Responsible Party	5430	Responsible Party
				5430	2110.5 Responsible Party
		5440	Common Operating Picture (COP)	5440	Common Operating Picture (COPT)
					Incident Command Post (ICP)
		5450	Incident Command Post (ICP)	5450	5220.1 Incident Command Post (ICP) Options
					2410 Investigations

					Public Information Office
				5410.4	Emergency Communications
				5420	Communication Capabilities
				5420.8	Interepreters
				5440	State Communication Assrsts
				9210.2.3	Public Information Assistant
				Table	State of Alaska Communication Assets
				5420.2	Telephones
				5420.3	Telefax
				5420.4	Portable Telephones



5460

Public Information

5460

5420.5	Portable Radios
5420.6	Portable Commuications Trailer
5420.7	Copiers
5430	Federal Communication Assets
Table	USCG Shore VHF FM Fixed Sites
5420.2	Radios
Fig 5-2	VHF Naked Islands
Fig 5-3	VHF Jack Mountain
Fig 5-4	VHF Henery Ridge
Fig 5-5	VHF Latouche Island
Fig 5-6	VHF Ellamar Mountain

					4250	Required Operating Reports
					4250.1	Form 209 Incident Status Summary
					4250.2	Pollution Reports (POLREPs)
					4250.3	Situation Reports (SITREPS)
					4400	Documentation
				5470.2	Enviornmental Unit	
					4600	Enviornmental Unit
		--	--	5480	Operations	
					3000	Operations
					3100	Operations Section Organization
					7200	Operations
					5220.5	Staging area
		--	--			
		--	--	5485	Logistics	
				5100	Logistic Section Orginazation	
				5230.1	Boat Ramps Launching Areas	
				5410.1	Incident Communications	
				5410.2	Communications Support	
	--	--				

		--	--	5485.1	Demobilization Unit	
		--	--			
		--	--			
		--	--		Joint Information Center/ Joint Information System	
					5400	Communications
					2300	Information
					2310.1	Public Information Officer (PIO) Protocol
					2310.2	PIO Checklists
					2310.2.1	General Checklist
					2310.2.2	State of Alaska Checklists

				2310.2.3	USCG Checklists
				2320	Joint Information Center (JIC)
				5490.2	Liaison Officer (LOFR)
			2330		Wire Service
			2340		Newspaper contacts
			2350		Television and Internet Contacts
			2360		Radio Contacts
			2400		Liaison
			8250.6.1		Port Authorities Harbor
			5490.3		Regional Stakeholder Committee
				2440.1	Regional Stake Holder Committee
				2440.1.1	Regional Stake Holder Committee Process



5500	Oil Spill Containment and Cleanup		5500	Oil Spill Contaminment and Clean Up	
				4650	Fait of Spilled Oil
	5510	Containment	5510	Containment	
				3200	Recovery and Protection

5000		5520	Shoreline Protection Options	5520	Shoreline Protection Options	
					3210	Protection
		5530	On-water Recovery	5530	On Water Recovery	
		5540	Non-floating Oil Recovery and Protection	5540	Non-Floating Oil Recovery and Protection	
					3220	On water recovery

Response	5550	Shore-side Recovery and Natural Collection Points	5550	Shore Side Recovery and Natural Collection Points
				Shoreline Clean Up
				3230.1
				3230.2
				4720.2


Shoreline Clean Up

3230.1	Shoreline Clean Up Options
3230.2	Pre-Beach Cleanup
4720.2	Shoreline Clean Up Assessment techniques

		5560	Shoreline Cleanup	5560	4640.4	Biological and human use resources Alaska Shore zone coastal habbitat Mapping
		5570	Decontamination	5570	Decontamination	
					3250	Decontamination
		5580	Waste Management and Disposal	5580	Waste Management and disposal	
					3240	Disposal
					3240.2	Decantinting Policy
					3230.3	Storage
					3240.1	Waste management and temporary Storage Options
					3240.2	Disposal Options
					3240.3	Sample Waste Management Plan
					4870	Disposal

					Terminating Cleanup Operations		
					Demobilization Unit		
				5590	4250.4	After Action Report	
		5595	Non-Standard / Unconventional Emergency Removal Action Scenarios	5995	Non-Standard/ Unconventional Emergency Removal Action Senarios		
					1640	Alternative Response Technologies	
					3410.3	Ariel Dispersant Application	
					3260	Alternative Response Technologies	
					1640.1	Dispersant Pre-approval/ Monitoring/ Decision Protocol	
					1640.2	In Situ Burn (ISB)	
					1640.4	Alternative Response Technologie Evaluation System (ARTES)	
					1640.5	Special Monitoring of Applied Response Technologies (SMART)	
	5600	Oil Spill Response Funding and Cost Recovery		5600	Oil Spill Response Funding and Cost Recovery		
					6100	Finance/ Administrative Section Organiazation	
		5610	FOSC Access to OSTLF	5610	FOSC Access to OSLF		
					6210	Federal On Scene Coordinator (FOSC) Funding	

[illegible]




		--	--		
		--	--		
		--	--		
	5700	Hazardous Substance Spill Response		5700	Hazardous Substance Spill Response
		5710	Introduction	5710	Introduction
					7000 Hazardous Substance
					7100 Introduction
					7110 Overview of Chemical Hazards


				Table C-1	Number of Facilities with Hazardous Substance
				7410.4	Radiological Detection/ Monitoring
		--	--	Fig	Statewide radation Monitoring systems
	5720	Environmental Support to the FOSC	5720	Enviornmental Support to the FOSC	
				7420	Federal Action Cameo
	5730	State Policy	5730	State Policy	
				7230	State Action
		--	--		
	5800	Hazardous Substance Spill Response Funding and Cost Recovery	5800	Response Documentation Requirements	
				6320.3	National Pollution Fund Center technical Operating procedures
				6330.1	Procedures for reiburstment

		5810	FOSC Access to CERCLA funding	5810	FOSC Access to CERCLA Funding	
				5810.1	State Access to CERCLA	
					6310.2	State
				5820	Funding Authorizations for Other Agencies	
		5820	Funding Authorizations for Other Agencies (MIPRs, PRFAs, WAFs)			
		5830	Trustee Agency Access to CERCLA	5830	Trustee Agency Access to CERCLA	
	5900	Response Documentation Requirements		5900	Response Documentation Requirements	
					6320	Cost Documentation, Procedures, Forms & Completion Reports
					6510	Claims against the OSLTF
					4250.5	Federal On Scene Coordinator Report
		5910	Incident Action Plans	5910	Incident Action Plans	
		5920	Consultation Documentation and other Decision Memos	5920	Consulting Documentation and Other Decision Memos	
					4820	Notice of Federal Intrest

				4830	Notice of Federal Assumption
	--	--			
				5930	Cost Recovery Documentation and Claims
				6320.1	Federal
				6320.2	State
				6340	Liability Limits
				6610.1	Federal




5930	Cost Recovery Documentation and Claims			6610.2	State
				Table	Statewide Hazmat response team radiological detection assests
				Table	USARAK ALCOM Radiological Assest



	7300	Hazardous Substances and Products in princewilliam sound area
--	------	--

					7400	Resources
					7410	manpower and equipment
					7410.1	Federal
					7410.2	State

				Fig 7-1	Statewide Decontamination Assest
				7410.3	Emergency Planning Committees
				7420	Policy Guidance and Studies
	5950	Post Spill Consultation		5990	Post Spill Consultation
	6100	Oil Spill Removal Organizations (OSROs) and Equipment		6100	Oil Spill Removal Organizations (ORSOS) and Equipment
		--	--		
		6110	OSRO Classification Program	6110	ORSO Classification Program
				1430.5	Primary Response Action Contractors
				5210.2.1	Term Contractors
				9710.2	State Authorities
				9260	Stake Holders
				9250.7	Acedmic Instatutions
				9250.9	Emergency Medical Services
				9240	Local Resources Agencies
				9210	Federal Resources / Agency
				9210.2	USCG
				5210.2	State
				1500	State / Local Response System
				1510.1	Community Spill Response Agreements
				1510.2	Local Response Equipment
				1510.3	Hazardous Materials Response
				5210.3	Facility Equipment
				5202.2	Berthing
				5220.4	Port / Dock Facilities / Capabilities
				5220.7	Airports / Heliports
				5220.9	Maintenance and Fueling Facilities



			5210.3	Industry
			RRI Database	
			9250.8	Laboraties
			5200	Support
			9240.1	Community Profiles
			5300	Services
			9240.1.1	Chenega Community Profiles
			9240.1.2	Cordova Community Profile
			9240.1.3	Tatitlek Community Profile
			9240.1.4	Valdez Community Profile
			9240.1.5	Whittier Community Profile
			5310	Food
			5320.1	Medical Facilities
			9220	State Resource / Agencies
			9250.1.1	Basic Ordering Agreement (BOA)
			9250.1.3	State Term Contractors
			9250.3.1	Slavage Companies / Divers
			9250.3.2	Towing Comapnaies
			5240.1	Transportation
			5240.2	Vehicle Sources
			5340	Clothing
			3420.3	List of certified Helicopters/ Aircraft Providers
			4640.1	Information Sources
			9250.6.2	Marine Piol Associations
			5210.1.1	EPA
			5210.1.2	USCG
			5210.3	DOD
			5210.2.3	State Ferries
			5210.2.5	Spill Response Containers
			5210.2.6	Alaska Department of Fish and Game (ADFG) Vessels
			5210.4	Prince William Sound Equipment
			5210.4.1	Commercially Available Equipment
			5210.4.2	Non-Commercially Available Equipment

Response Resources					Fig	PWS Contingency Sub Area
					5210.4.3	Industry Spill Cooperative Equipment
					5230.2	Vessel / Boat Sources
					5330	Sanitation
					5440.1	Mobile Emergency Operation Center (EMOC)
		6130	Classified OSRO listings for the Area/COTP Zone	6130	Classified OSRO listings for the Area / COPT / Zone	
		6140	Oil Spill Response Cooperatives and Consortiums		Oil Spill Response Cooperatives and Consortiums	

			6140		
	--	--		5440.2	ALMR
	--	--			
	--	--			
	--	--			
	6200	Hazardous Substances Response Resources	6200	Hazardous Substance Response Resources	
				7210.1	Radiological Response Notification Procedures
				7210	Hazmat Response
				7210.1	Radiological Response
	6300	Salvage and Marine Firefighting Resources	6300	Salvage and Marine Firefighting Resources	
				8000	Salvage and Marine Firefighting

				8100	Marine Firefighting
				7220	Responsible Party Action
				8360	Vessel/ Cargo Plan Review
				5210.2.3	State Ferries
				Fig	ETS
				5630	Potential Places of Refuge
				9750	Potential Places of Refuge
				Fig 9-2	Index of potential Places of Refuge
				Fig 9-3	Site Assessment Matrix
				4240	On Scene Command and Control
				8330	Initial Response and Casualty Assessment
				8200	Emergency Towing
				F83110	Notification of Marine Casualties
				8320	Responsibilities of the Responsible Party and FOSC
				8300	Marine Salvage and Lightering
				8330.1	Initial actions taken by the crew
				8330.2	Critical Information
				8330.3	Identifying Response and Salvage Assets
				8330.4	Standard Vessel Quick Response Card
				8340	Setting the First Operational Objectives
				8350	Oil / Hazardous Material Release Mitigation and Lightering
				8370	Resources
				8370.1.1	Marine Safety Center Salvage Emergency Response Team
				8370.1.2	USCG Strike Team
				8370.1.3	NAVSEA Supervisor of Salvage and Diving
				8370.1.4	American Salvage Association
	7100	Response Technologies for Oil Spill Response		7100	Response Technologies for Oil Spill Response
		7110	Dispersant Use	7110	Dispersant Use

		7170	Special Considerations for Non Standard Emergency Removal Action Scenarios	7170	Special Considerations For Non Standard Emergency Removal Action Scenarios
		7180	Alternative Response Tool Evaluation System (ARTES)	7180	Alternative Response Tool Evaluation Systems (ATRES)
	7200	Response Technologies for Hazardous Substance Spill Response		7200	Response Technologies For Hazardous Substance Spill Response

STANDARD ANNEXES		STANDARD ANNEXES		
ANNEX A	Master Hyperlink Index	ANNEX A	Master Hyperlink Index	
			9000	Appendices
			9710	Relvant Statue / Regulatons / Authorities List
ANNEX B	Risk Analyses/Risk Profile Annex	ANNEX B	Risk Analyses / Risk Profile Annex	
ANNEX C	Fish & Wildlife Annex	ANNEX C	Fish & Wildlife Annex	
			9250.4	Fishing Cooperatives and Fleets
			4640.2	Biological Resources
			Fig 4-8	Habor Seals in PWS Area
			4640.4.2	Biological Resources
ANNEX D	Hazardous Substances Annex	ANNEX D	Hazardous Substance Annex	
			9770	Hazardous Substance References
ANNEX E	Salvage and Marine Fire Fighting Annex	ANNEX E	Salvage and Marine Firefighting Annex	
ANNEX F	Response Tools: Quick response guides (QRGs), checklists, forms, job aids, etc.	ANNEX F	Response Tools Quick Response Guides Checklists Forms Job Aids etc.	
			9110	Initial Awareness, Assessment & Notification Sequence
			NRC	Notification Placard
			State	Notification Placard
ANNEX G	Voluntary Organizations Assisting in Disaster (VOAD)	ANNEX G	Voluntary	
			9250.5	Volunteer Organizations
			4320.4	Training
			4320	Volunteers

			4320.1	Assistance Options
			4320.3	Coordination
			Fig 4-4	Volunteers and the Incident Command
			4320.4	Training
ANNEX H	ESF-10 Annex	ANNEX H	ESF 10 ANNEX	
ANNEX I	Ice Operations & Arctic/Cold Weather Response	ANNEX I	Ice Operations & Arctic / Cold Weather Response	
ANNEX J	Space Operations	ANNEX J	Space Operations	
ANNEX K	Air Operations & UAV Support	ANNEX K	Air Operations and UAV Supports	
			3400	Air Operations
			9210.2	USCG
			3410	Air Tactical
			3410.1	Aerial Sureveillance
			3410.4	Procedure For Temporary Flight Restriction
			3410.5	Permenant Area Restrictions
			3410.2	Unmanned Aerial Systems
			3420	Air Support
			3420.1	Airports / Helibases
			Table	Airports and Landing Strips
ANNEX L	Unconventional Oil Response		ANNEX L	Unconventional Oil Response
ANNEX M	Tribal Annex	ANNEX M	Tribal ANNEX	
ANNEX N	Swift Water Response Operations	ANNEX N	Swift Water Responser Operations	
ANNEX O	International Coordination and Relationship to International Plans	ANNEX O	International Coordination And Relationship to International Plans	
NON-STANDARD ANNEXES		NON-STANDARD ANNEXES		
ANNEX AA	Reserved for unique, area centric Annex	ANNEX AA	Resered for unique, area centeric, Annex	
ANNEX BB	Reserved for unique, area centric Annex	ANNEX BB	Reserved for unique, area centeric, Annex	
ANNEX CC	Reserved for unique, area centric Annex	ANNEX CC	Reserved for unique, area centeric, Annex	

Key:

- indicates section that needs to be added
- italicized* indicates pending development/ content creation
- note indicates duplicate sections used elsewhere in crosswalk or clarification needed
- indicates no equivalent content or page

Key:

	indicates section that needs to be added
<i>italicized</i>	indicates pending development/ content creation
note	indicates duplicate sections used elsewhere in crosswalk or clarification needed
--	indicates no equivalent content or page