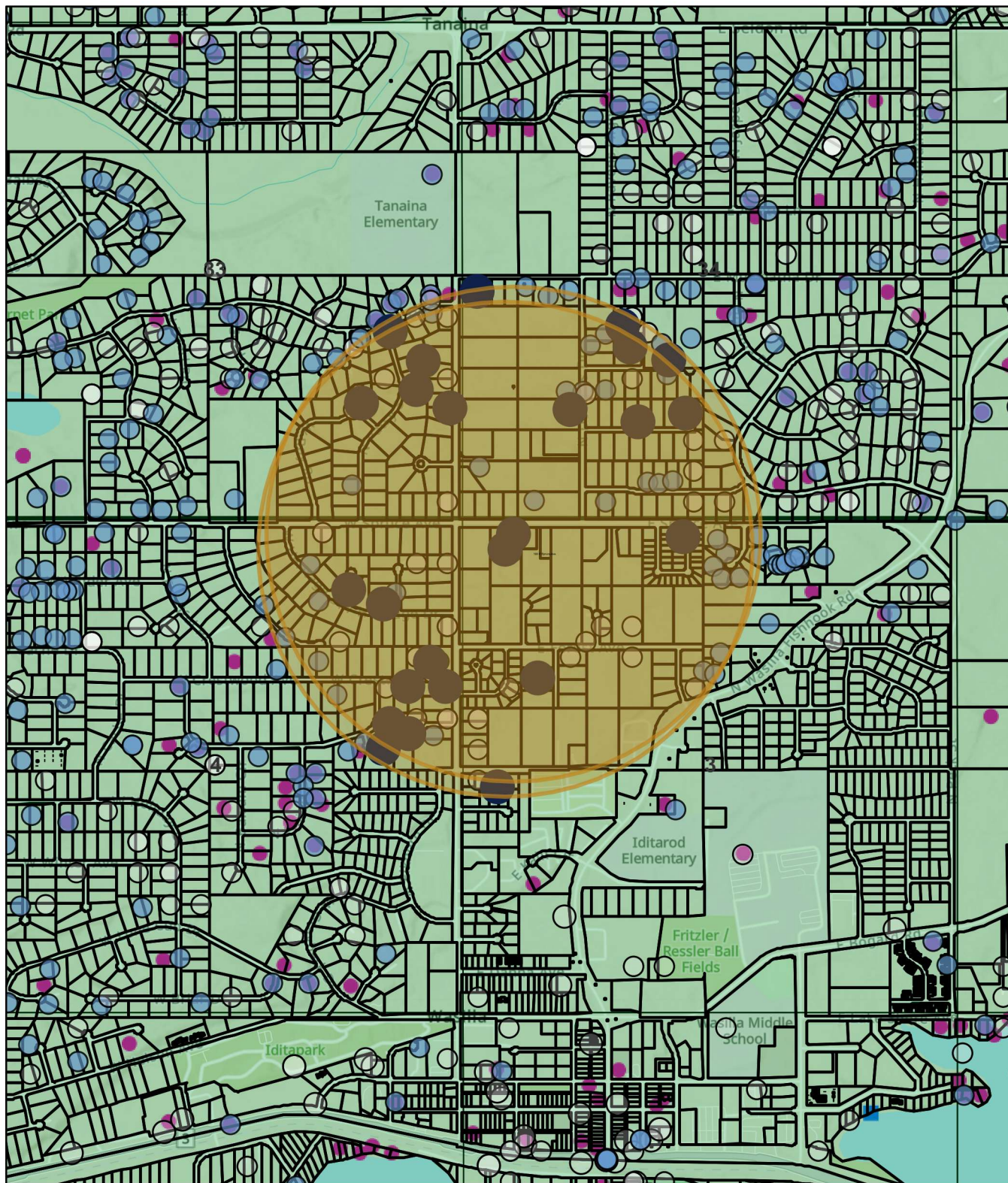



















LAS 35587 1/2-Mile Proximity Map



6/13/2025, 9:35:05 AM

DNR Well Log - WELTS

-  Estimated Well Location
  Actual Well Location
  Cleanup Complete - Institutional Controls
 Estimated Well Location
  Actual Well Location
 Matanuska-Susitna Borough
 Estimated Well Location
 DEC Contaminated Sites
 PLSS Section Clipped
 Estimated Well Location
 Active
 PLSS Township Clipped
 Estimated Well Location
 Cleanup Complete
 Surface Water Right - Point
 Estimated Well Location
 Subsurface Water Right - Point



Sources: Esri, TomTom, Garmin, FAO, NOAA, USGS, © OpenStreetMap contributors, and the GIS User Community, Alaska Department of Natural Resources, Esri, USGS