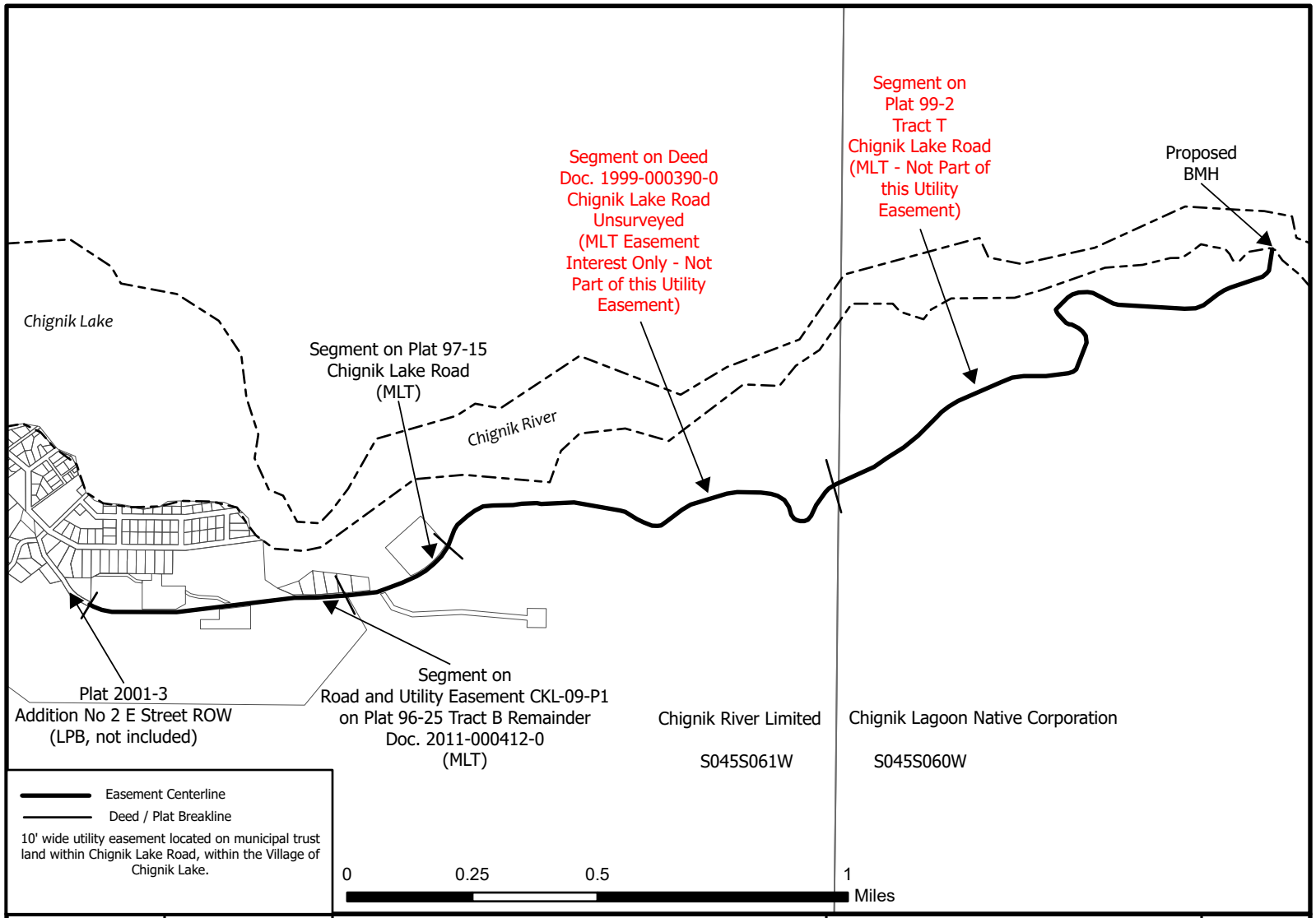

Date: 5/24/24	Drawn by: DM	State of Alaska Dept. of Commence, Community and Economic Development Municipal Lands Trustee Program	Appendix A 24-0926 Chignik Lake GCI Fiber Easement Overview Map	SHEET 1 OF 3
Scale: 1:20,000	Checked by: CG			
File: 24-0926	Sec 30, T.45S. R.60W.; Sec 25-26 T.45S. R.61W, S.M.	ANCSA 14(c)(3) AS 44.33.755 3 AAC 190		

Appendix A
Property Plan

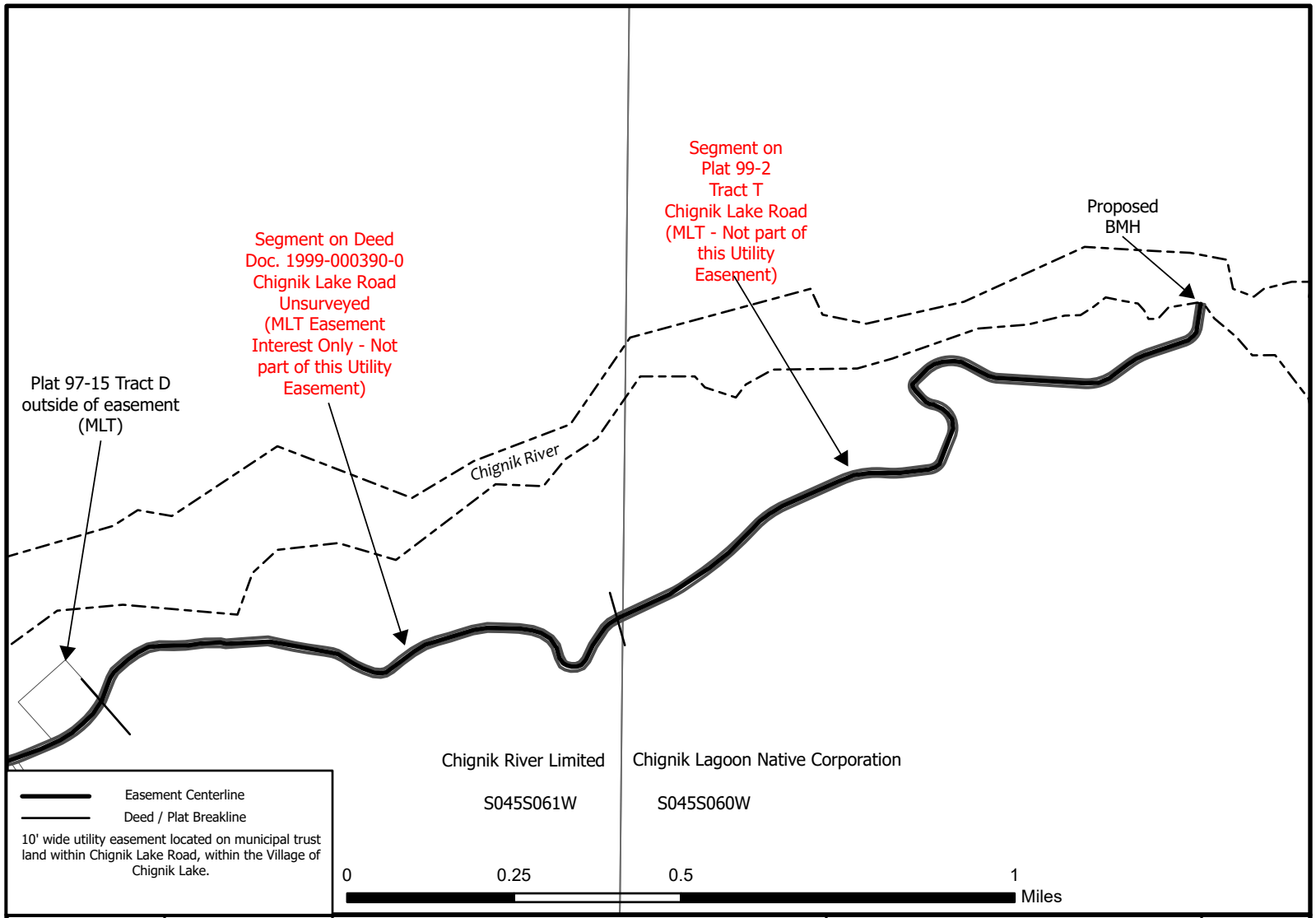

Easement Centerline

Deed / Plat Breakline

10' wide utility easement located on municipal trust land within Chignik Lake Road, within the Village of Chignik Lake.

Date: 5/24/24	Drawn by: DM	State of Alaska Dept. of Commence, Community and Economic Development Municipal Lands Trustee Program	Appendix A 24-0926 Chignik Lake GCI Fiber Easement Overview Map	SHEET 2 OF 3
Scale: 1:15,000	Checked by: CG			
File: 24-0926	Sec 30, T.45S. R.60W.; Sec 25-26 T.45S. R.61W, S.M.	ANCSA 14(c)(3) AS 44.33.755 3 AAC 190		

Aleutian Islands Recording District (305)

Appendix A
Property Plan

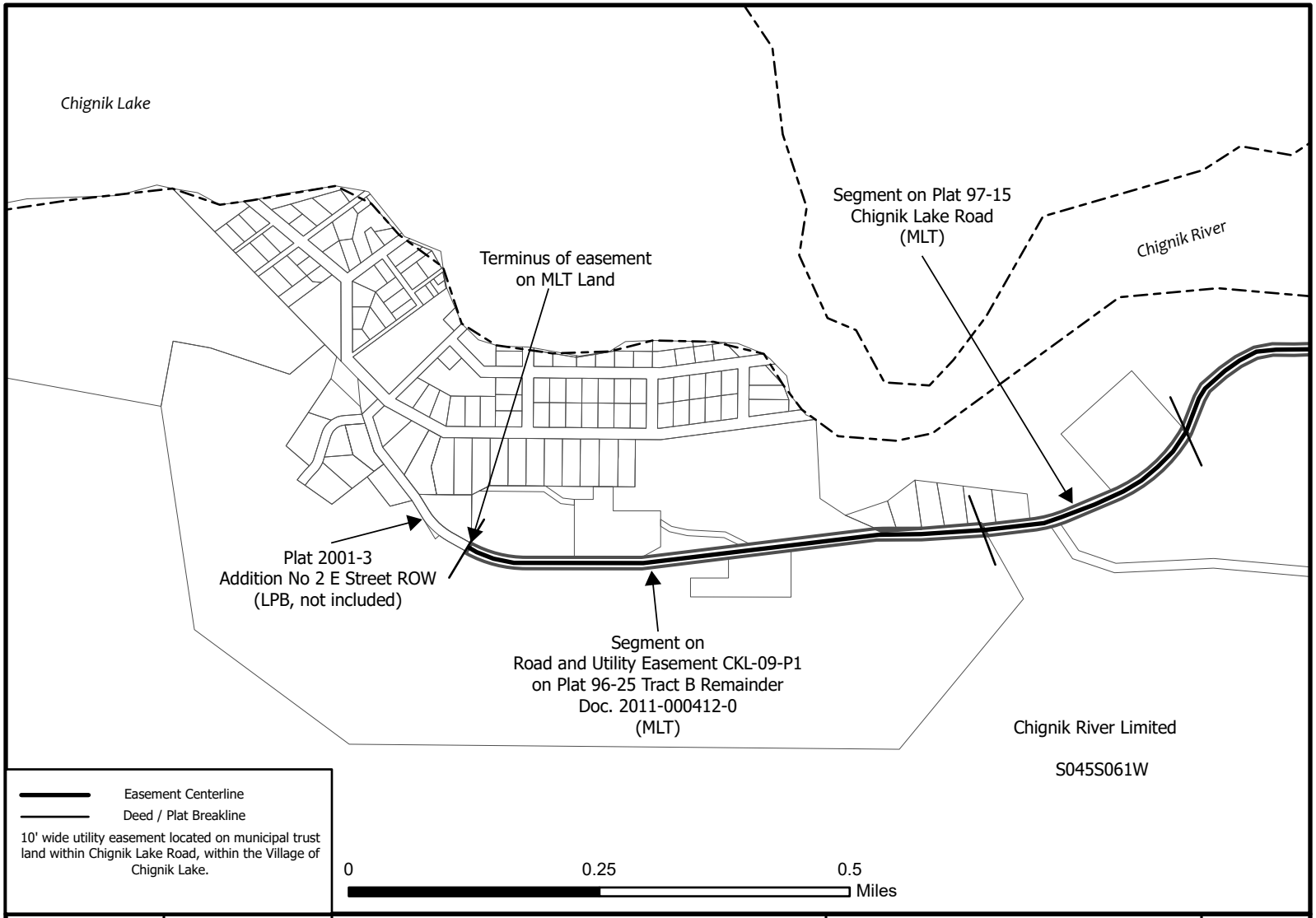

Date: 5/24/24	Drawn by: DM	State of Alaska Dept. of Commence, Community and Economic Development Municipal Lands Trustee Program	Appendix A 24-0926 Chignik Lake GCI Fiber Easement Overview Map	SHEET 3 OF 3
Scale: 1:10,000	Checked by: CG			
File: 24-0926	Sec 30, T.45S. R.60W.; Sec 25-26 T.45S. R.61W, S.M.	ANCSA 14(c)(3) AS 44.33.755 3 AAC 190		

Aleutian Islands Recording District (305)

Appendix A
Property Plan