



THE STATE  
of **ALASKA**  
GOVERNOR MIKE DUNLEAVY

**Department of Corrections**  
**DIVISION OF ADMINISTRATIVE SERVICES**

802 3<sup>rd</sup> Street, Suite 224  
Douglas, Alaska 99824  
Main: 907.465.6014  
Email: [Michael.Lim@alaska.gov](mailto:Michael.Lim@alaska.gov)

Issue Date: May 2, 2025

ATTN: Vendors

**RE:**     **Project Name:**                   HMCC Lead Abatement  
          **Project Number:**           240005783-1  
          **Project Location:**       Hiland Mountain Correctional Center (HMCC), Eagle River, Alaska  
          **ITB Deadline:**             **May 23, 2025 @ 2:00 p.m. local time**

**Addendum # One (1)**

This addendum forms a part of the contract documents and modifies the original drawings and/or specifications for the subject work. In case of conflicts between this addendum and previously issued documents, this addendum shall take precedence.

The following additions are required:

1. Attached are the site details for the HMCC Lead Abatement project.

This addendum is considered part of the Invitation to Bid (ITB) and is to be acknowledged on your quote.

Please contact me if you have any questions.

Sincerely,

*Michael Lim*

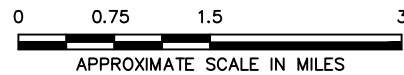
Michael Lim  
Procurement Manager

cc:     John Gard, Facilities Manager I, DOC  
       Clif Reagle, Facilities Manager II, DOC

End of Addendum



Map adapted from aerial imagery provided by GoogleEarth®, Image date: June 2024



HMCC Shooting Range  
Eagle River, Alaska

### Vicinity Map

February 2025

113736-001



**SHANNON & WILSON, INC.**  
Geotechnical and Environmental Consultants

**FIG. 1**





Map adapted from aerial imagery provided by GoogleEarth® . Image date: July 2024

0 25 50 100  
APPROXIMATE SCALE IN FEET



HMCC Shooting Range  
Eagle River, Alaska

## SITE PLAN

February 2025

113736-001









SHANNON & WILSON, INC.  
Geotechnical and Environmental Consultants

**FIG. 2**



## LEGEND

Map adapted from aerial imagery provided by GoogleEarth® . Image date: July 2024

-  Approximate location of target bracket
-  Approximate Decision Unit boundary
-  Approximate location of former firing lane concrete walkway
-  Approximate area for background sample collection
-  Approximate location of Impact Area
-  Approximate location of proposed discrete surface soil sampling



HMCC Shooting Range  
Eagle River, Alaska

## DETAILED SITE PLAN

February 2025

113736-001



SHANNON & WILSON, INC.  
Geotechnical and Environmental Consultants

**FIG. 3**






Photo 1: Looking east across inactive HMCC shooting range with former backstop berm covered with alders. (August 2024)



Photo 2: Looking east at target bracket located end of former concrete firing lane. (August 2024)

HMCC Shooting Range  
Eagle River, Alaska

# PHOTOS 1 AND 2

February 2025

113736-001



**SHANNON & WILSON, INC.**  
Geotechnical & Environmental Consultants

A-1