

THIS PROJECT

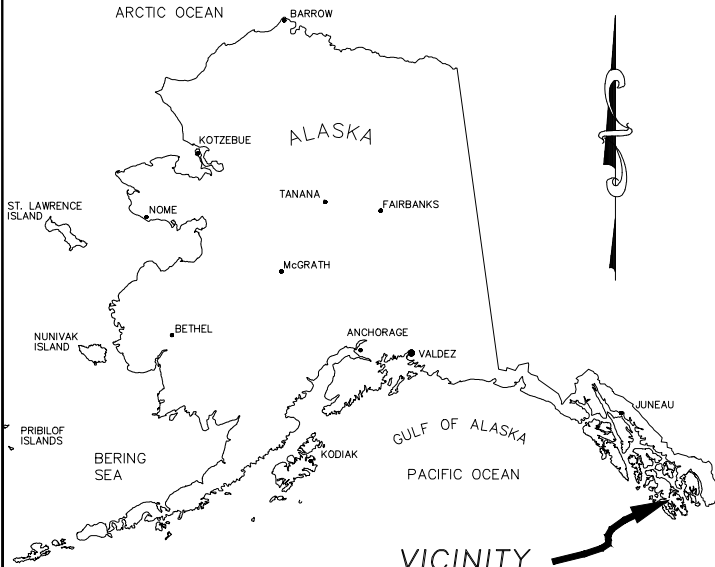
KLAWOCK INLET

CRAB BAY

CRAIG

BUCARELI BAY

PORT BAGIAL



VICINITY
LOCATION

MEAN HIGH WATER ELEV. 9.2 FEET
HIGH TIDE LINE ELEV. 12.8 FEET

FALSE ISLAND SOUTH ACCESS AND DEVELOPMENT

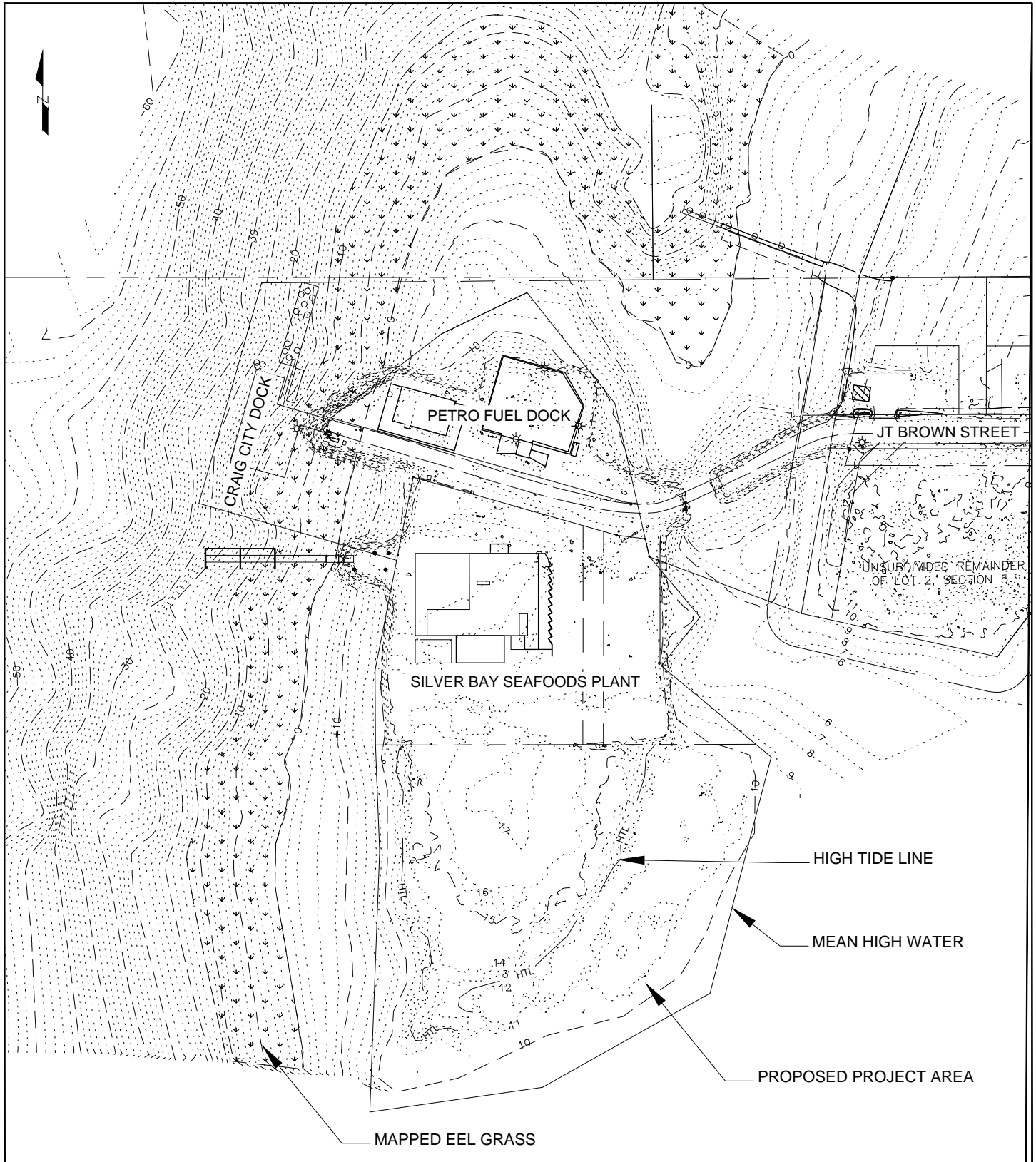
LOCATION MAP
SCALE: AS NOTED

APPLICANT:
SHAAN SEET INC.
501 MAIN STREET
CRAIG, AK 99921

AGENT:
R&M ENGINEERING-KETCHIKAN
7180 REVILLA ROAD ROAD
KETCHIKAN, AK 99901

DATE: 9-27-24
SHEET: 1 OF 10

CRAIG, AK
WATER BODY: KLAWOCK INLET



MEAN HIGH WATER ELEV. 9.2 FEET
 HIGH TIDE LINE ELEV. 12.8 FEET

FALSE ISLAND SOUTH ACCESS AND DEVELOPMENT

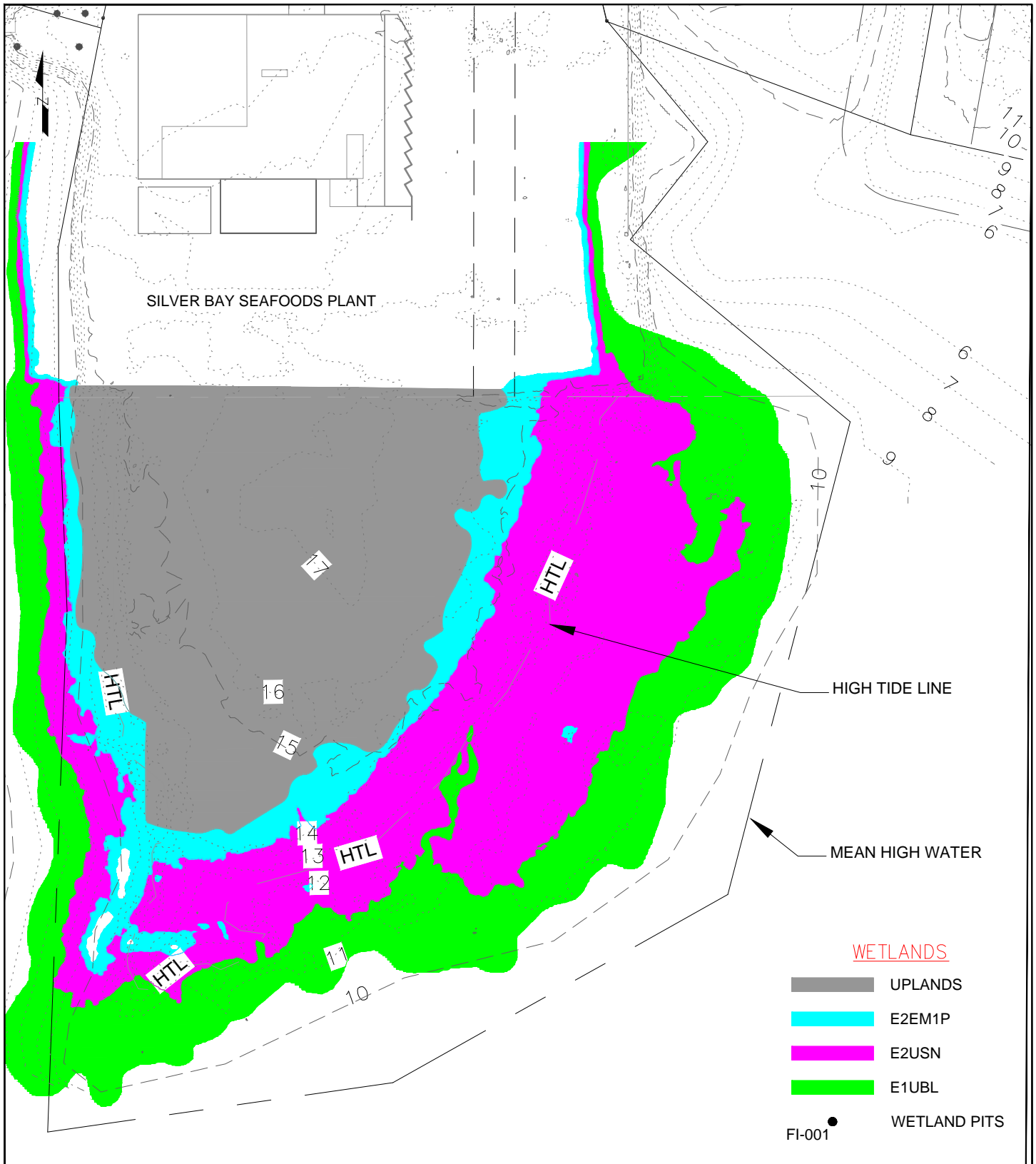
EXISTING CONDITIONS
 SCALE: AS NOTED

APPLICANT:
 SHAAN SEET INC.
 501 MAIN STREET
 CRAIG, AK 99921

AGENT:
 R&M ENGINEERING-KETCHIKAN
 7180 REVILLA ROAD
 KETCHIKAN, AK 99901

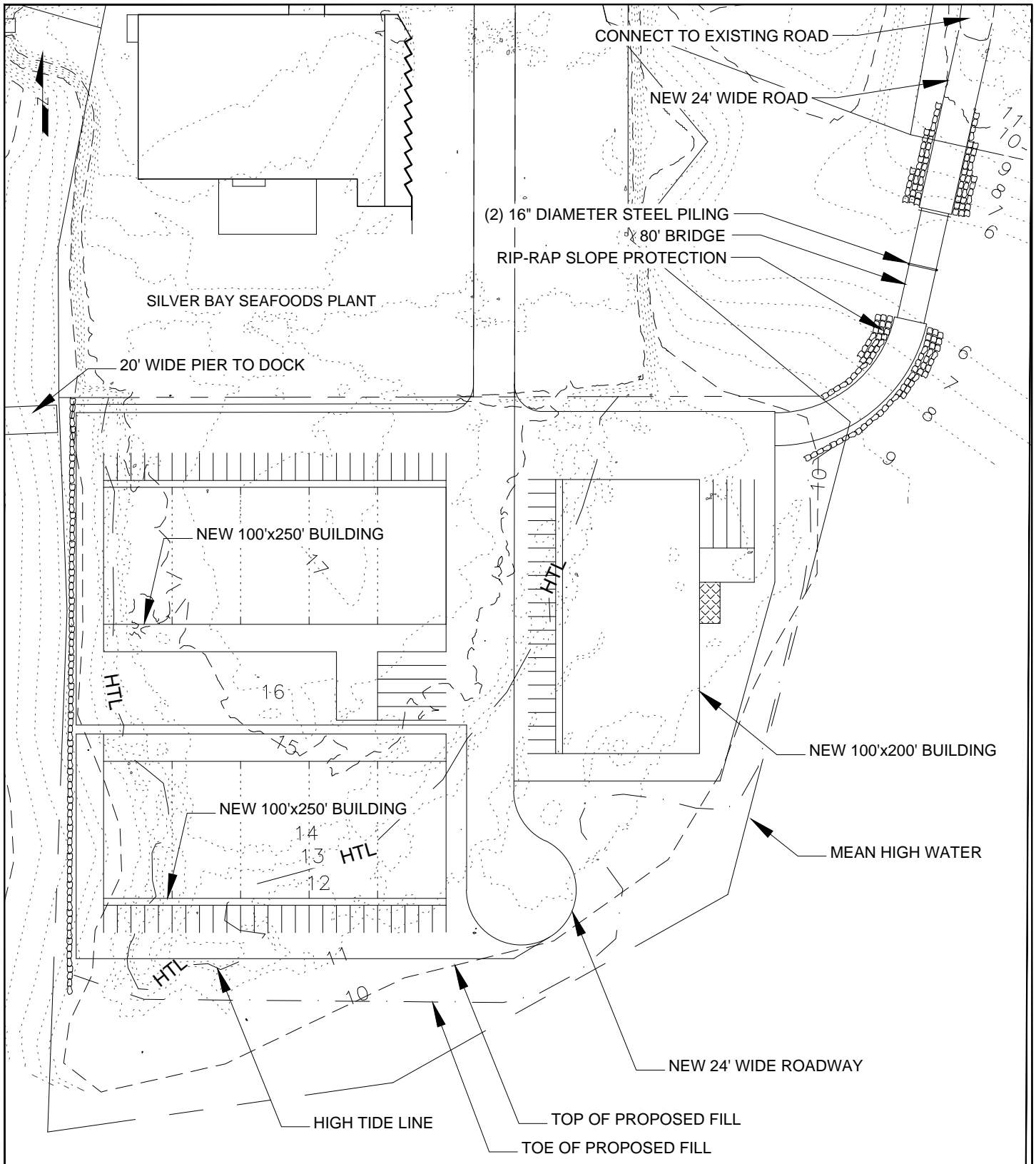
DATE: 9-27-24
 SHEET: 2 OF 10

CRAIG, AK
 WATER BODY: KLAWOCK INLET



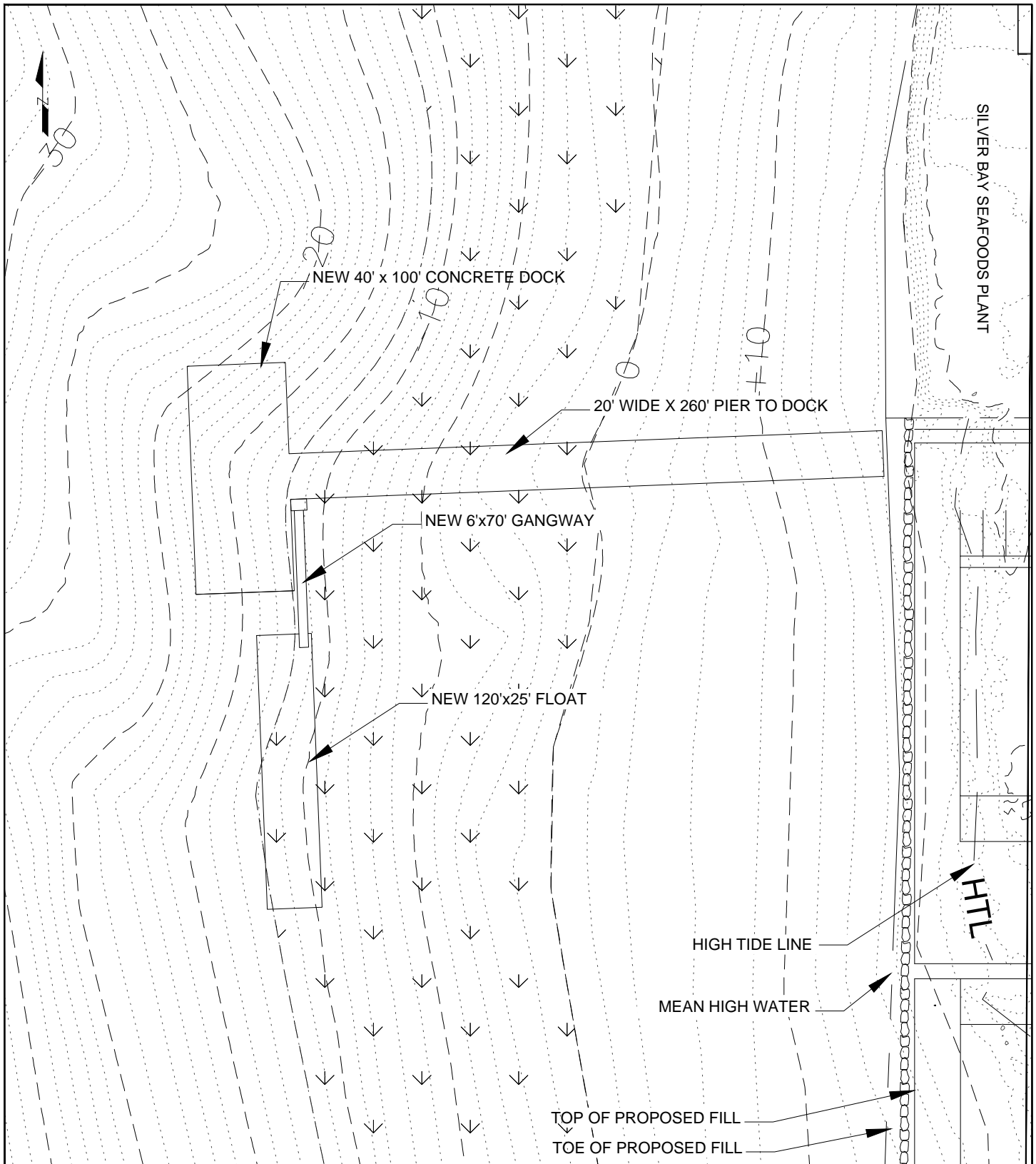
MEAN HIGH WATER ELEV. 9.2 FEET
 HIGH TIDE LINE ELEV. 12.8 FEET

FALSE ISLAND SOUTH ACCESS AND DEVELOPMENT	
MAPPED WETLANDS SCALE: AS NOTED	
APPLICANT: SHAAN SEET INC. 501 MAIN STREET CRAIG, AK 99921	AGENT: R&M ENGINEERING-KETCHIKAN 7180 REVILLA ROAD ROAD KETCHIKAN, AK 99901
DATE: 9-27-24 SHEET: 3 OF 10	CRAIG, AK WATER BODY: KLAWOCK INLET



MEAN HIGH WATER ELEV. 9.2 FEET
 HIGH TIDE LINE ELEV. 12.8 FEET

FALSE ISLAND SOUTH ACCESS AND DEVELOPMENT	
MAPPED WETLANDS SCALE: AS NOTED	
APPLICANT: SHAAN SEET INC. 501 MAIN STREET CRAIG, AK 99921	AGENT: R&M ENGINEERING-KETCHIKAN 7180 REVILLA ROAD ROAD KETCHIKAN, AK 99901
DATE: 9-27-24 SHEET: 4 OF 10	CRAIG, AK WATER BODY: KLAWOCK INLET



MEAN HIGH WATER ELEV. 9.2 FEET
 HIGH TIDE LINE ELEV. 12.8 FEET

FALSE ISLAND SOUTH ACCESS AND DEVELOPMENT

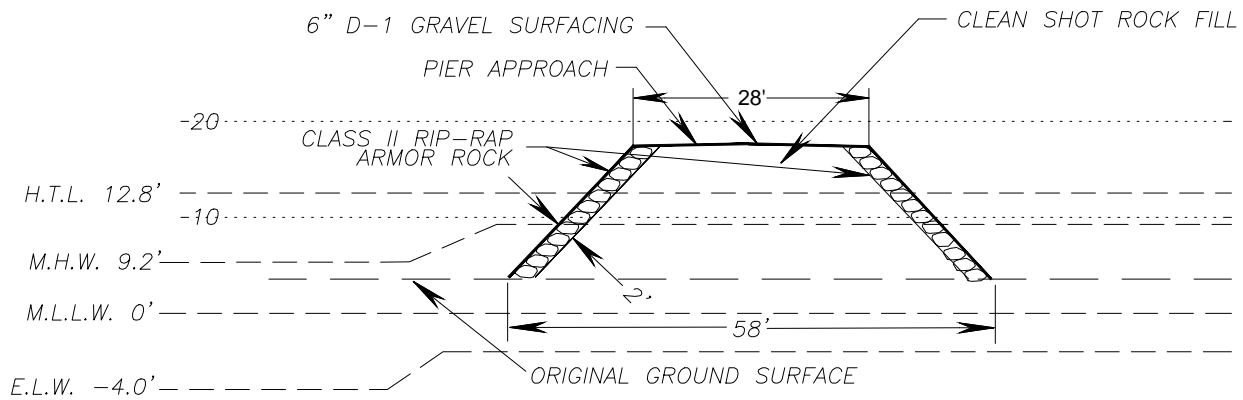
MAPPED WETLANDS
 SCALE: AS NOTED

APPLICANT:
 SHAAN SEET INC.
 501 MAIN STREET
 CRAIG, AK 99921

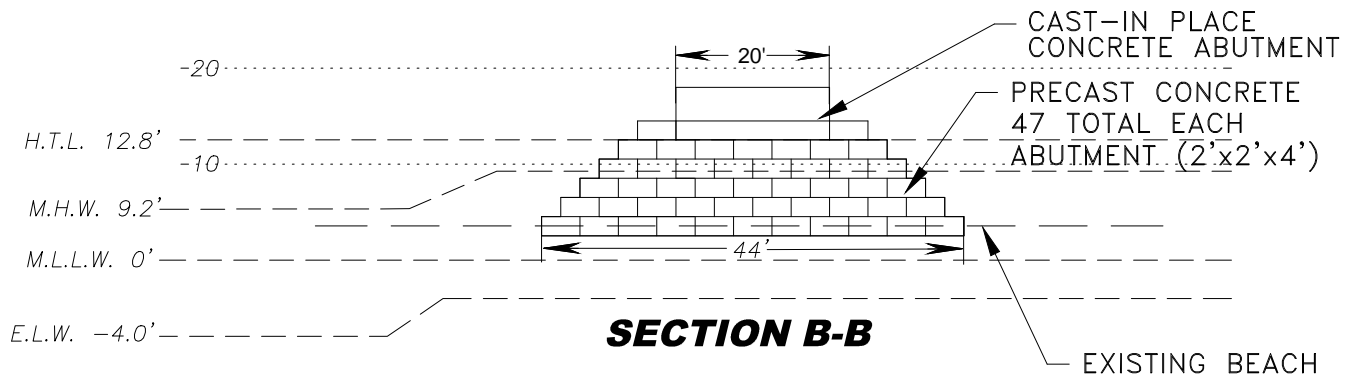
AGENT:
 R&M ENGINEERING-KETCHIKAN
 7180 REVILLA ROAD ROAD
 KETCHIKAN, AK 99901

DATE: 9-27-24
 SHEET: 5 OF 10

CRAIG, AK
 WATER BODY: KLAWOCK INLET



SECTION A-A



SECTION B-B

MEAN HIGH WATER ELEV. 9.2 FEET
HIGH TIDE LINE ELEV. 12.8 FEET

FALSE ISLAND SOUTH ACCESS AND DEVELOPMENT

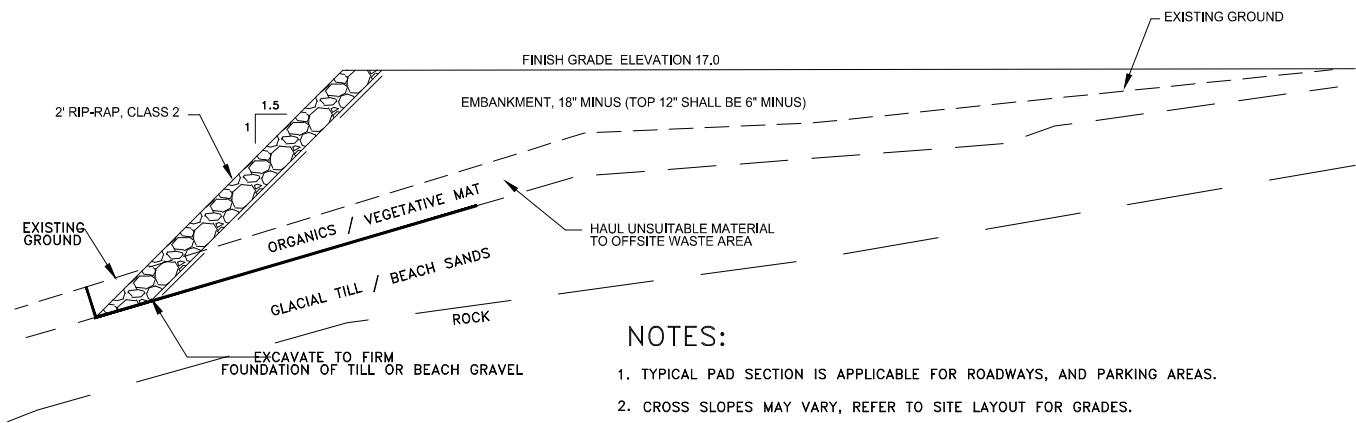
CAUSEWAY AND BRIDGE ABUTMENT SECTION VIEW
SCALE: NOT TO SCALE

APPLICANT:
SHAAN SEET INC.
501 MAIN STREET
CRAIG, AK 99921

AGENT:
R&M ENGINEERING-KETCHIKAN
7180 REVILLA ROAD ROAD
KETCHIKAN, AK 99901

DATE: 9-27-24
SHEET: 6 OF 10

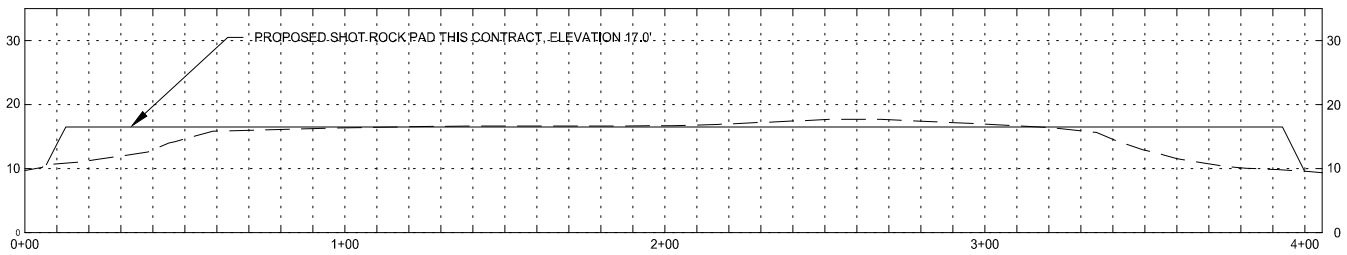
CRAIG, AK
WATER BODY: KLAWOCK INLET



NOTES:

1. TYPICAL PAD SECTION IS APPLICABLE FOR ROADWAYS, AND PARKING AREAS.
2. CROSS SLOPES MAY VARY, REFER TO SITE LAYOUT FOR GRADES.
3. EMBANKMENT TO BE PLACED IN LIFTS AND COMPACTED TO 90% OF MAXIMUM DRY DENSITY WITH A VIBRATORY ROLLER. THE DEPTH OF THE LIFT SHALL BE APPROPRIATE FOR THE SIZE OF THE ROLLER USED FOR COMPACTION.
4. TOP 12" TO BE PLACED IN LIFTS NOT TO EXCEED 12" IN DEPTH AND COMPACTED TO 95% OF MAXIMUM DRY DENSITY.

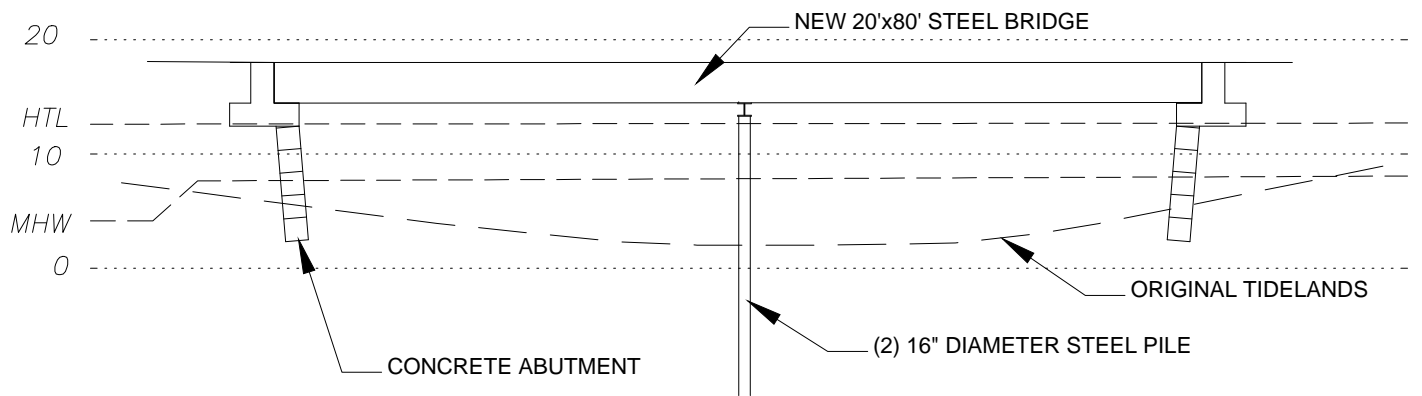
**1 TYPICAL PAD CONSTRUCTION
NOT TO SCALE**



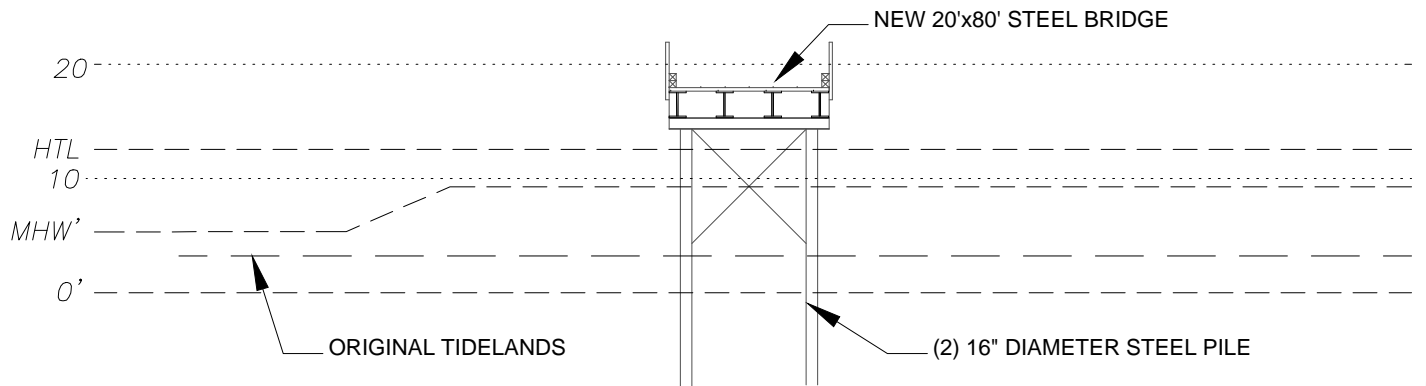
**2 TYPICAL SITE CROSS SECTION
1" = 60'**

MEAN HIGH WATER ELEV. 9.2 FEET
HIGH TIDE LINE ELEV. 12.8 FEET

FALSE ISLAND SOUTH ACCESS AND DEVELOPMENT	
MAPPED WETLANDS SCALE: AS NOTED	
APPLICANT: SHAAN SEET INC. 501 MAIN STREET CRAIG, AK 99921	AGENT: R&M ENGINEERING-KETCHIKAN 7180 REVILLA ROAD ROAD KETCHIKAN, AK 99901
DATE: 9-27-24 SHEET: 7 OF 10	CRAIG, AK WATER BODY: KLAWOCK INLET



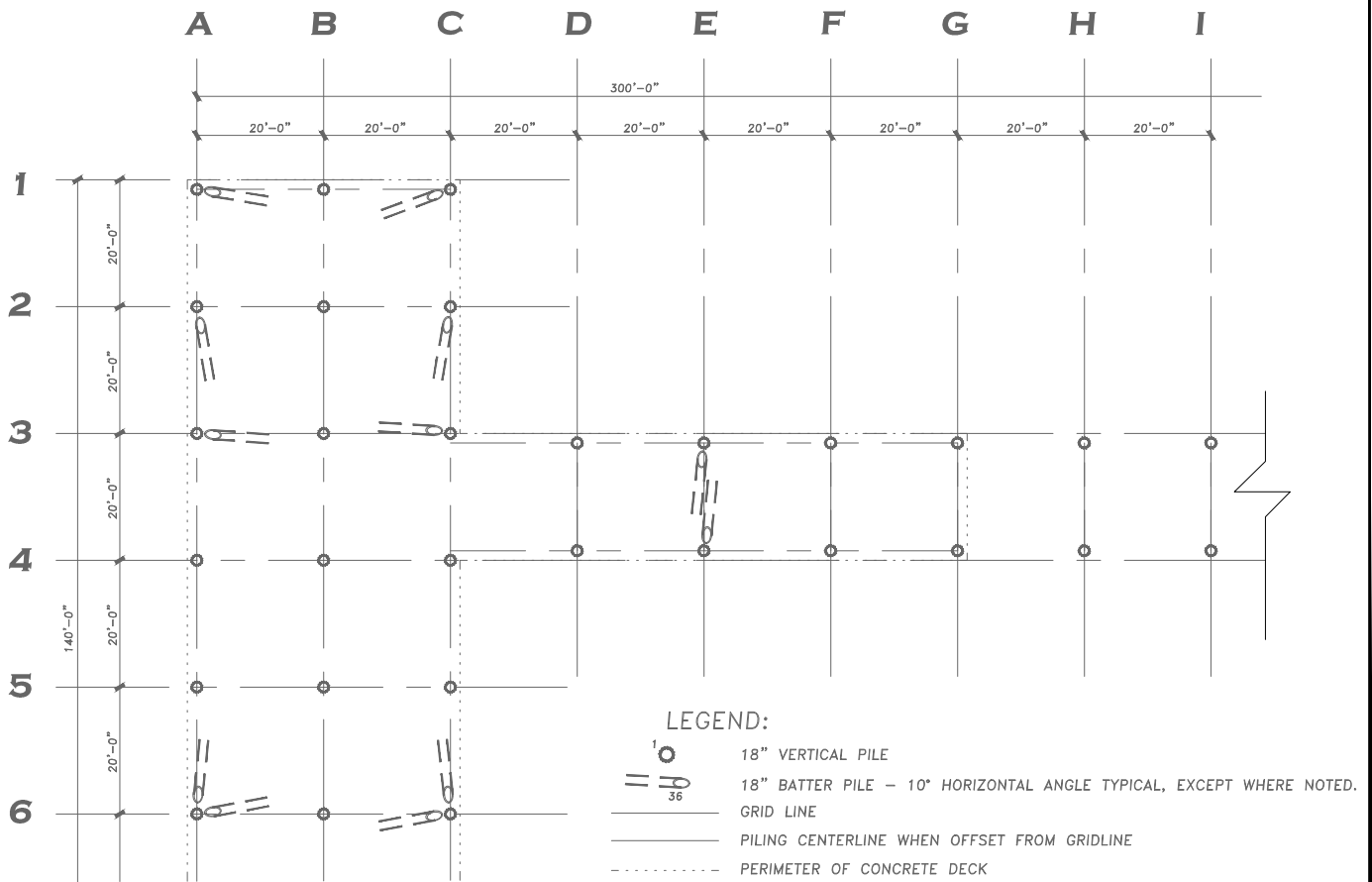
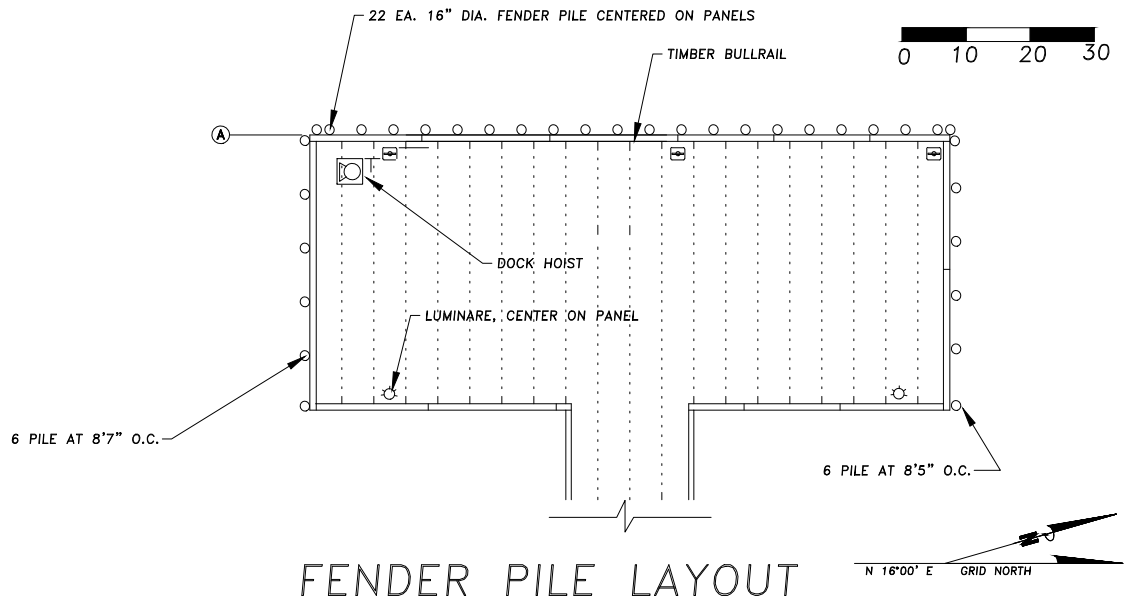
BRIDGE PROFILE VIEW




BRIDGE SECTION VIEW

MEAN HIGH WATER ELEV. 9.2 FEET
HIGH TIDE LINE ELEV. 12.8 FEET

FALSE ISLAND SOUTH ACCESS AND DEVELOPMENT	
BRIDGE SECTION VIEWS SCALE: AS NOTED	
APPLICANT: SHAAN SEET INC. 501 MAIN STREET CRAIG, AK 99921	AGENT: R&M ENGINEERING-KETCHIKAN 7180 REVILLA ROAD ROAD KETCHIKAN, AK 99901
DATE: 9-27-24 SHEET: 8 OF 10	CRAIG, AK WATER BODY: KLAWOCK INLET



DOCK PILING LAYOUT



FALSE ISLAND SOUTH ACCESS AND DEVELOPMENT

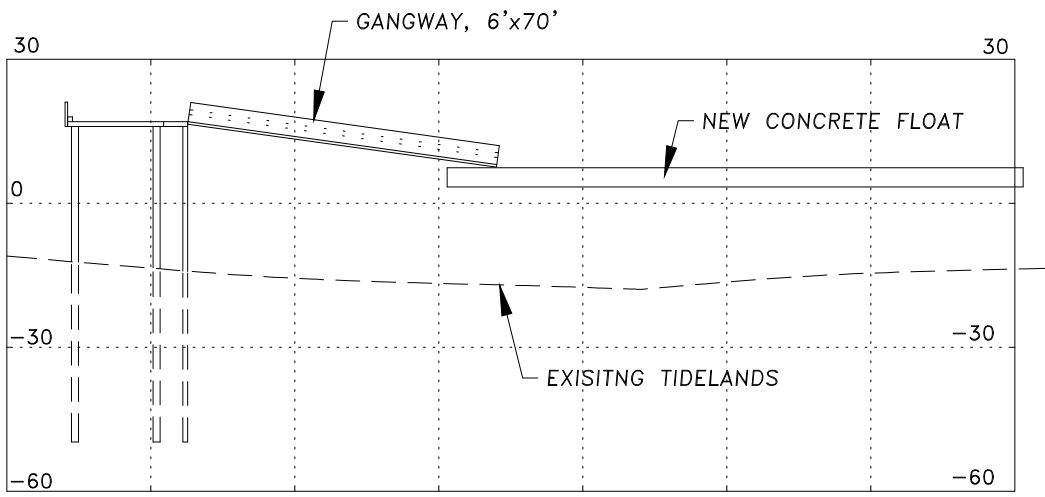
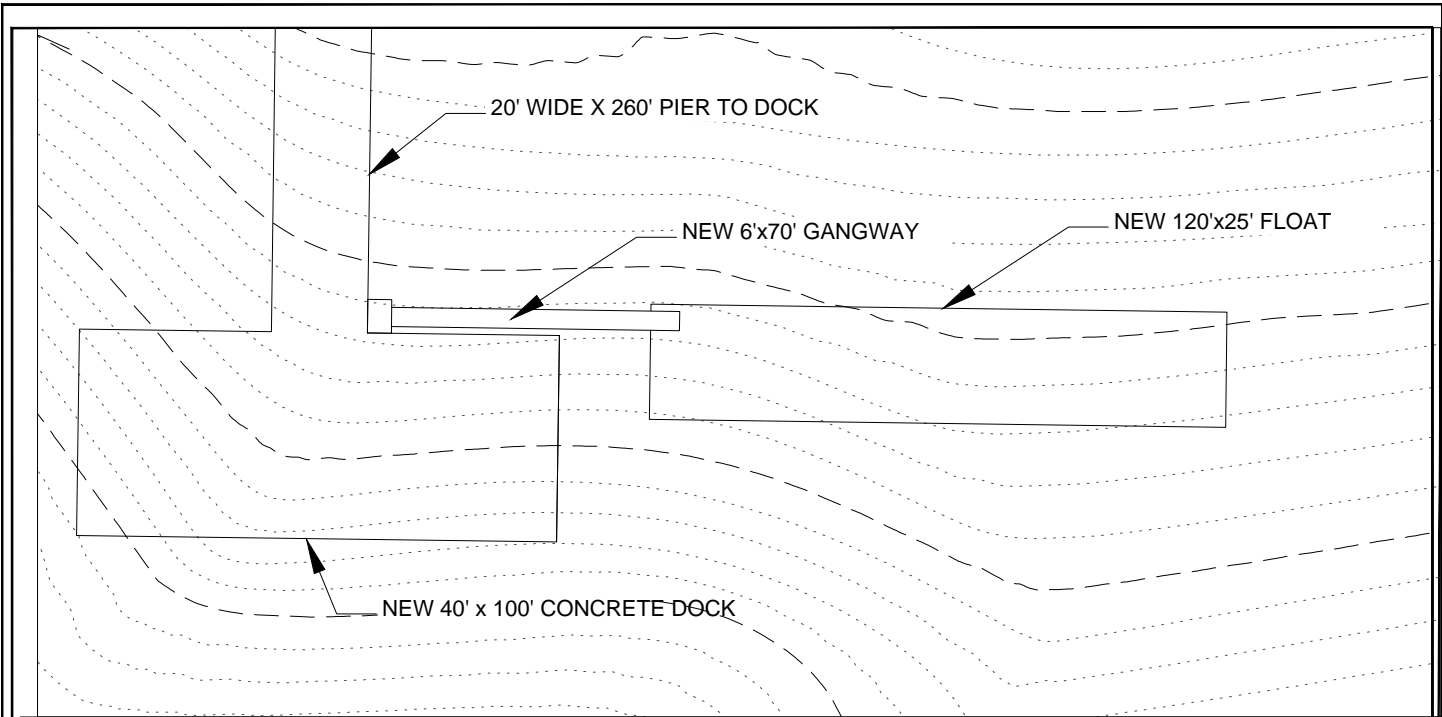
CONCRETE DOCK PLAN VIEW
SCALE: AS NOTED

APPLICANT:
SHAAN SEET INC.
501 MAIN STREET
CRAIG, AK 99921

AGENT:
R&M ENGINEERING-KETCHIKAN
7180 REVILLA ROAD ROAD
KETCHIKAN, AK 99901

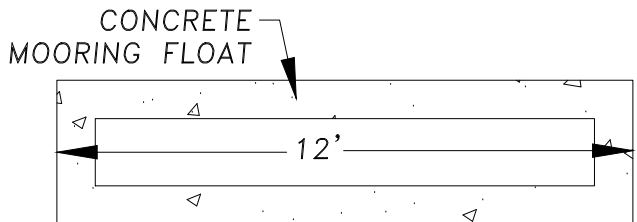
DATE: 9-27-24
SHEET: 9 OF 10

CRAIG, AK
WATER BODY: KLAWOCK INLET



HORIZONTAL SCALE 1" = 40'

SECTION VIEW A-A
FLOAT & RAMP



FLOAT SECTION VIEW

FALSE ISLAND SOUTH ACCESS AND DEVELOPMENT	
BRIDGE SECTION VIEWS SCALE: AS NOTED	
APPLICANT: SHAAN SEET INC. 501 MAIN STREET CRAIG, AK 99921	AGENT: R&M ENGINEERING-KETCHIKAN 7180 REVILLA ROAD ROAD KETCHIKAN, AK 99901
DATE: 9-27-24 SHEET: 10 OF 10	CRAIG, AK WATER BODY: KLAWOCK INLET