

This map is based on U.S.G.S quad Flaxman Island (A-4) and on the Unit Operator's Facility Maps.



PROJECT LOCATION:

POINT THOMSON UNIT - CENTRAL PAD

NAD83

LAT. = 70° 10' 19.480" / DD 70.172078

LONG. = -146° 15' 22.337" / DD -146.256205

ALASKA STATE PLANE ZONE 4, NAD83

X = 2,105,282.34 FEET

Y = 5,926,624.12 FEET

ADL # 047559 SEC. 34 T10N, R23E UMIAT M.

ADL # 047570 SEC. 10 T9N, R23E UMIAT M.

DATUM: MEAN SEA LEVEL

ADJACENT PROPERTY OWNER:

STATE OF ALASKA

HILCORP NORTH SLOPE, LLC

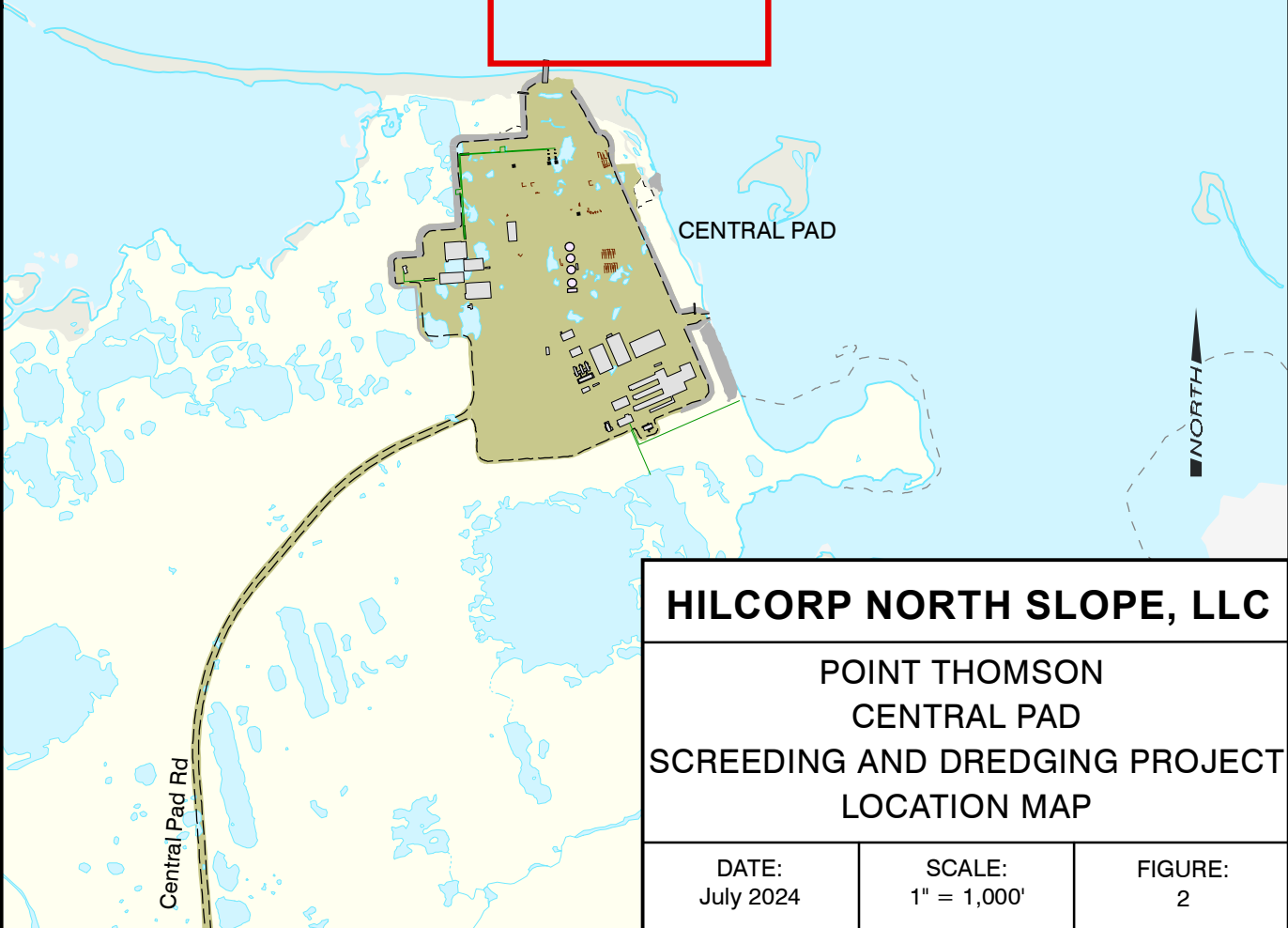

POINT THOMSON
CENTRAL PAD
SCREEDING AND DREDGING PROJECT
VICINITY MAP

DATE:
February 2025

SCALE:
1" = 1 Mile

FIGURE:
1

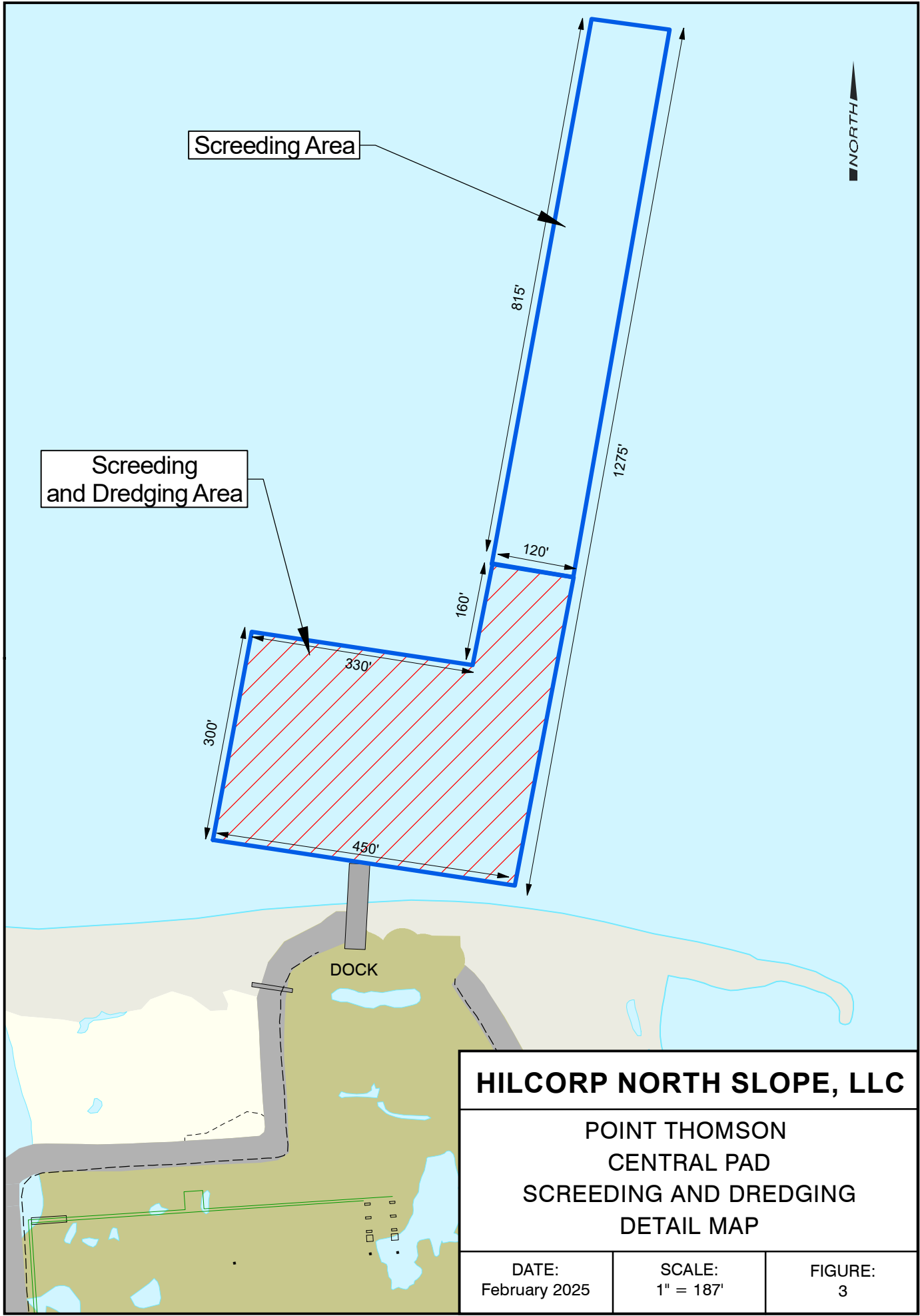
This Project Pt Thomson
Screeding and Dredging Project
(See Detail Figure 3)



HILCORP NORTH SLOPE, LLC

POINT THOMSON
CENTRAL PAD
SCREEDING AND DREDGING PROJECT
LOCATION MAP

DATE: July 2024	SCALE: 1" = 1,000'	FIGURE: 2
--------------------	-----------------------	--------------



HILCORP NORTH SLOPE, LLC		
POINT THOMSON CENTRAL PAD SCREEDING AND DREDGING DETAIL MAP		
DATE: February 2025	SCALE: 1" = 187'	FIGURE: 3

