






**LEGEND**

-  Raw Water Line
-  Water Main
-  Location of Water Withdrawal

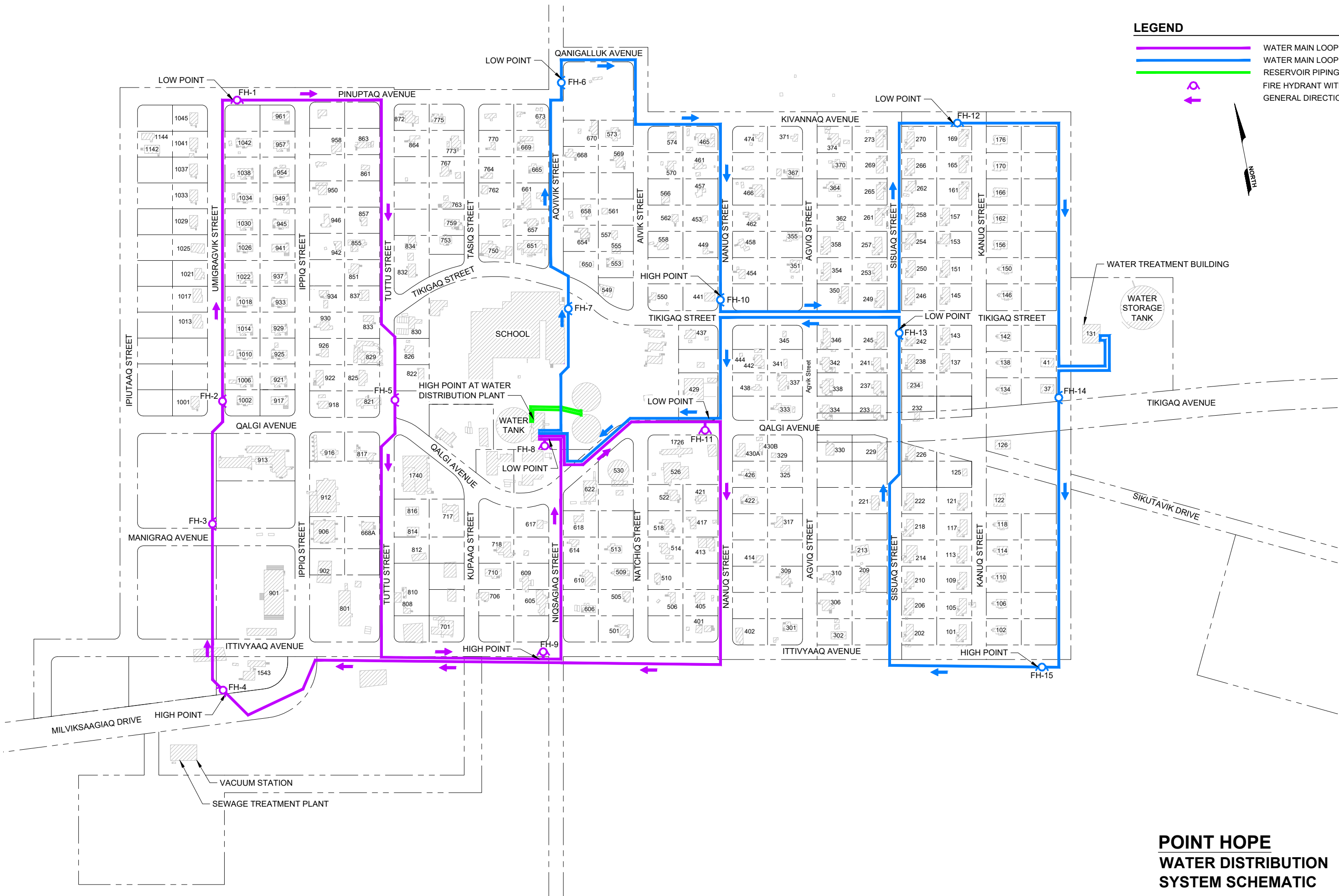





<b>POINT HOPE LAKE SOURCE WATER SYSTEM WATER RIGHTS SITE MAP</b>		
POINT HOPE, ALASKA		
DATE: 9/12/2024	DRAWN BY: JGF	SHEET: <b>FIGURE 1</b>
SCALE: 1:60,000	CHECKED BY:	JOB No: 05-9002.01

**LEGEND**

- WATER MAIN LOOP 1
- WATER MAIN LOOP 2
- RESERVOIR PIPING
- FIRE HYDRANT WITH VALVE
- GENERAL DIRECTION OF FLOW



**POINT HOPE  
WATER DISTRIBUTION  
SYSTEM SCHEMATIC**

PREPARED BY:  
  
 6700 Arctic Spur Road  
 Inuvik, NT X0A 0L0 (867) 877-4222