



Shore Fishery Lease Competing Applications 2024

Applicants:







Kenneth Coupchiak - ADL 234428

Tyrone Gamechuk - ADL 234445

William Yates II - ADL 234600

Three applications located within
Section 4, T17S, R58W, SM

Legend

-  ADF&G Closure Line
-  Kenneth Coupchiak 150' Nets - ADL 234428
-  Tyrone Gamechuk Proposed 300' Net - ADL 234445
-  William Yates II Proposed 150' Nets - ADL 234600
-  Existing Shore Fishery Lease
-  Sections



NOTE:

This map provides a graphical representation of a proposed set net lease(s) and adjacent lease sites. These are not exact locations of the new application or adjacent lease sites, and has only been provided as a general reference for noticing, before an approved survey/diagram is completed. Exact location of lease site(s) may be adjusted prior to lease issuance. This map is not intended for navigational purposes.

Received 6/3/2024



STATE OF ALASKA
DEPARTMENT OF NATURAL RESOURCES
DIVISION OF MINING, LAND, AND WATER
550 West 7th Avenue, Suite 900C
Anchorage, Alaska 99501-3577

Receipt Type: 4A

ADL CASE FILE NO. ADL 234428
(To be assigned by DNR)

SHORE FISHERY LEASE APPLICATION / AMENDMENTS TO EXISTING LEASES

NOTE: INCOMPLETE APPLICATIONS WILL NOT BE ACCEPTED

Please read instructions on page #5

APPLICATIONS ACCEPTED JUNE 1 - OCTOBER 15

1. Name of Applicant: Kenneth Peter Coupchiak
First Middle Last

Summer Mailing Address

From: Kenneth P. Coupchiak
To: P.O. Box 102
Manokotak, Alaska 99628
Phone: Private Information
Email: Private Information

Winter Mailing Address

From: Kenneth P. Coupchiak
To: P.O. Box 102
Manokotak, Alaska 99628
Phone: Private Information
Email: Private Information

2. United States Citizen? Yes No (Check the box that applies).

3. Applicant's Limited Entry Permit Number(s): S04T 65928W
(Note: If applicant has two permits, please provide both numbers).

4. Does the applicant already have a Shore Fishery Lease issued by the Department?
Yes No (Check the box that applies). If yes, what is the ADL No. _____

5. If applicant is a minor (under 18, but at least 10 years of age) the trustee* must provide the following information:

a) Name of Trustee: N/A
First Middle Last

b) Mailing Address: _____

c) Age of Trustee: _____ d) Relationship to Applicant: _____

6. Legal description of setnet site(s) applied for:
Section(s): 5 & 8 Township: T17S Range: R58W Seward Meridian SM

*11 AAC 64.250. Appointment of Trustee. A person who is qualified under the laws of Alaska to act as a trustee may apply for approval to act as a trustee for a shore fishery lease on behalf of a minor. The director will issue the lease in the name of an approved trustee, subject to other provisions of this chapter. The trustee does not acquire any rights in the leased area by virtue of this trusteeship. (Eff. 4/18/64, Reg. 16; am 3/30/85, Reg. 93) Authority: AS 38.05.020, AS 38.05.082

7. GPS readings for both inside and outside net buoys in Datum WGS 84.
Net 1: 580 43.82 N Lat, 158° 52.77' W Long to 58° 43' 60"
Net 2: N, Lat. 158° 54.06 W Long
Net 3: _____
Net 4: _____

8. Provide general location of setnet site(s) in relation to local, natural, or man-made landmarks:
Site # ADL 234211

9. Number of nets applied for: 2

10. Length of each net (in feet): 150 x 2 = 300

11. Is applicant the owner of the abutting uplands? Yes No (Check the box that applies.)
If not, give the name and address of the upland owner(s): _____

12. Did applicant fish all the sites described in Question 7 and 8 the last fishing season?
Yes No (Check the box that applies.)

If not, provide the following information:

a) Name and address of person(s) who previously fished the site(s): new sites - no one fished in these sites before - excursion

b) If new application, a brief history of the applicant's use of each site including year(s) the site was first fished: _____

c) If the applicant has not fished the site(s) before, briefly describe the location of past fishing site(s) to the site(s) now being applied for: _____

13. How long (in years) has the applicant been engaged in:

a) Commercial fishing: Years: 18 Months: _____ b) Setnetting: Years: 20 Months: _____

PLEASE READ THE FOLLOWING SECTION CAREFULLY:

14. Date set net site(s) were staked by applicant, for this application:

05-31-2024
MM DD YYYY

NOTE:

SHORE FISHERY REGULATIONS REQUIRE THAT SITES MUST BE STAKED BETWEEN MAY 2 AND OCTOBER 15. FISHING OF THE SITE(S) IS NOT A REQUIREMENT OF THE STAKING AND APPLICATION PROCESS.

YOUR APPLICATION MUST BE RECEIVED WITHIN 30 DAYS AFTER STAKING YOUR SITE(S) AND BETWEEN JUNE 1 AND OCTOBER 15.

- As per 11 AAC 64.090. (Staking of sites and tracts) before submitting an application under 11 AAC 64.260. an applicant must stake each tract by placing the stake at the net anchor point. The location stake must be at least three (3) feet above ground level and must support a sign showing the applicant's name, mailing address, limited entry permit number, and date of staking. Offshore

(or low water) applied for tracts require additional information on the staking sign – see 11 AAC 64.090

- Please provide **photographic evidence for each staked site(s) and include with your application**. Photographs should be clear and taken facing shoreward towards the stake; and the information on each stake should be easy to read. Please provide GPS location of stake in WGS 84.
- *NOTE: Staking the site(s) serves as an announcement/notice that the applicant intends to lease the site(s).*

15. List the name and mailing address of the following site neighbors. If there are none, please indicate "none". (You are standing on shore looking at the water.)

- a.) Right-hand neighbor: Diane Mochin
Mailing address: Box 14 Manokotak, Alaska 99628
- b.) Left-hand neighbor: Andrew Evon
Mailing address: Box 45 Manokotak, AK 99628
- c.) Shoreward neighbor: _____
Mailing address: _____
- d.) Seaward neighbor: _____
Mailing address: _____

AS 38.05.035(a) authorizes the director to decide what information is needed to process an application for the sale or use of state land and resources. This information is made a part of the state public land records and becomes public information under AS 40.25.110 and 40.25.120 (unless the information qualifies for confidentiality under AS 38.05.035(a)(8) and confidentiality is requested, AS 43.05.230, or AS 45.48). Public information is open to inspection by you or any member of the public. A person who is the subject of the information may challenge its accuracy or completeness under AS 44.99.310, by giving a written description of the challenged information, the changes needed to correct it, and a name and address where the person can be reached. False statements made in an application for a benefit are punishable under AS 11.56.210. In submitting this form, the applicant agrees with the Department to use "electronic" means to conduct "transactions" (as those terms are used in the Uniform Electronic Transactions Act, AS 09.80.010 – AS 09.80.195) that relate to this form and that the Department need not retain the original paper form of this record: the department may retain this record as an electronic record and destroy the original.

NOTE: False statements made in an application for a benefit are punishable under AS 11.56.210.

The undersigned applicant certifies that the statements, evidence and representations appearing in and attached to this application are to the best of his/her knowledge true and correct.


I CERTIFY that I will personally utilize each site for which I am applying as long as I hold the shore fishery lease. I FURTHER CERTIFY that I have complied with the staking requirements of 11 AAC 64.090, I am submitting this application within 30 days after staking in accordance with 11 AAC 64.260(a), and that the site(s) applied for is within legal net distances as established by the Alaska Department of Fish and Game Commercial Finfish Regulations.

Kenneth P. Coups
Signature of Applicant or
Signature of Trustee for Applicant

STATE OF _____)
)ss.
_____ Judicial District)

THIS IS TO CERTIFY that on this 31 day of May, 2024, before me appeared Kenneth Coups, known to me to be the person named in and who executed the foregoing instrument and acknowledged voluntarily signing the same.

Stella Paik
Notary Public in and for the State of Alaska / Postmaster
My Commission expires: Term



(or low water) applied for tracts require additional information on the staking sign – see 11 AAC 64.090

- Please provide photographic evidence for each staked site(s) and include with your application. Photographs should be clear and taken facing shoreward towards the stake; and the information on each stake should be easy to read. Please provide GPS location of stake in WGS 84.
- **NOTE: Staking the site(s) serves as an announcement/notice that the applicant intends to lease the site(s).**

15. List the name and mailing address of the following site neighbors. If there are none, please indicate "none". (You are standing on shore looking at the water.)

- a.) Right-hand neighbor: Diane Mochin
Mailing address: Box 14 Manokotak, Alaska 99628
- b.) Left-hand neighbor: Andrew Evon
Mailing address: Box 45 Manokotak, AK 99628
- c.) Shoreward neighbor: _____
Mailing address: _____
- d.) Seaward neighbor: _____
Mailing address: _____

AS 38.05.035(a) authorizes the director to decide what information is needed to process an application for the sale or use of state land and resources. This information is made a part of the state public land records and becomes public information under AS 40.25.110 and 40.25.120 (unless the information qualifies for confidentiality under AS 38.05.035(a)(8) and confidentiality is requested, AS 43.05.230, or AS 45.48). Public information is open to inspection by you or any member of the public. A person who is the subject of the information may challenge its accuracy or completeness under AS 44.99.310, by giving a written description of the challenged information, the changes needed to correct it, and a name and address where the person can be reached. False statements made in an application for a benefit are punishable under AS 11.56.210. In submitting this form, the applicant agrees with the Department to use "electronic" means to conduct "transactions" (as those terms are used in the Uniform Electronic Transactions Act, AS 09.80.010 - AS 09.80.195) that relate to this form and that the Department need not retain the original paper form of this record: the department may retain this record as an electronic record and destroy the original.

NOTE: False statements made in an application for a benefit are punishable under AS 11.56.210.

The undersigned applicant certifies that the statements, evidence and representations appearing in and attached to this application are to the best of his/her knowledge true and correct.

I CERTIFY that I will personally utilize each site for which I am applying as long as I hold the shore fishery lease. I FURTHER CERTIFY that I have complied with the staking requirements of 11 AAC 64.090, I am submitting this application within 30 days after staking in accordance with 11 AAC 64.260(a), and that the site(s) applied for is within legal net distances as established by the Alaska Department of Fish and Game Commercial Finfish Regulations.

Kurt P. Conkle
Signature of Applicant or
Signature of Trustee for Applicant

STATE OF _____)
)ss.

Judicial District)

THIS IS TO CERTIFY that on this 31 day of May, 2024 before me appeared Kenneth Coupchick, known to me to be the person named in and who executed the foregoing instrument and acknowledged voluntarily signing the same.

Stella Park
Notary Public in and for the State of Alaska / Postmaster
My Commission expires: Term

Checklist

I have enclosed the following with my application:

Please check:






1. Application filing fee (non-refundable, 11 AAC 64.260(b)). See current Director's Fee Order for applicable fees.
2. DNR status plat or 1:63,360 (1" = 1 mile) USGS topographical map showing applied for setnet location(s)

Shore Fishery Lease Amendment 2023

Applicant: **William Christensen**
ADL 230964

Amendment to shorten length of existing HWLW net to 150' in current lease location, and add 150' HWLW net in new location located within protracted Sections 5 & 8, T17S, R58W, S1M

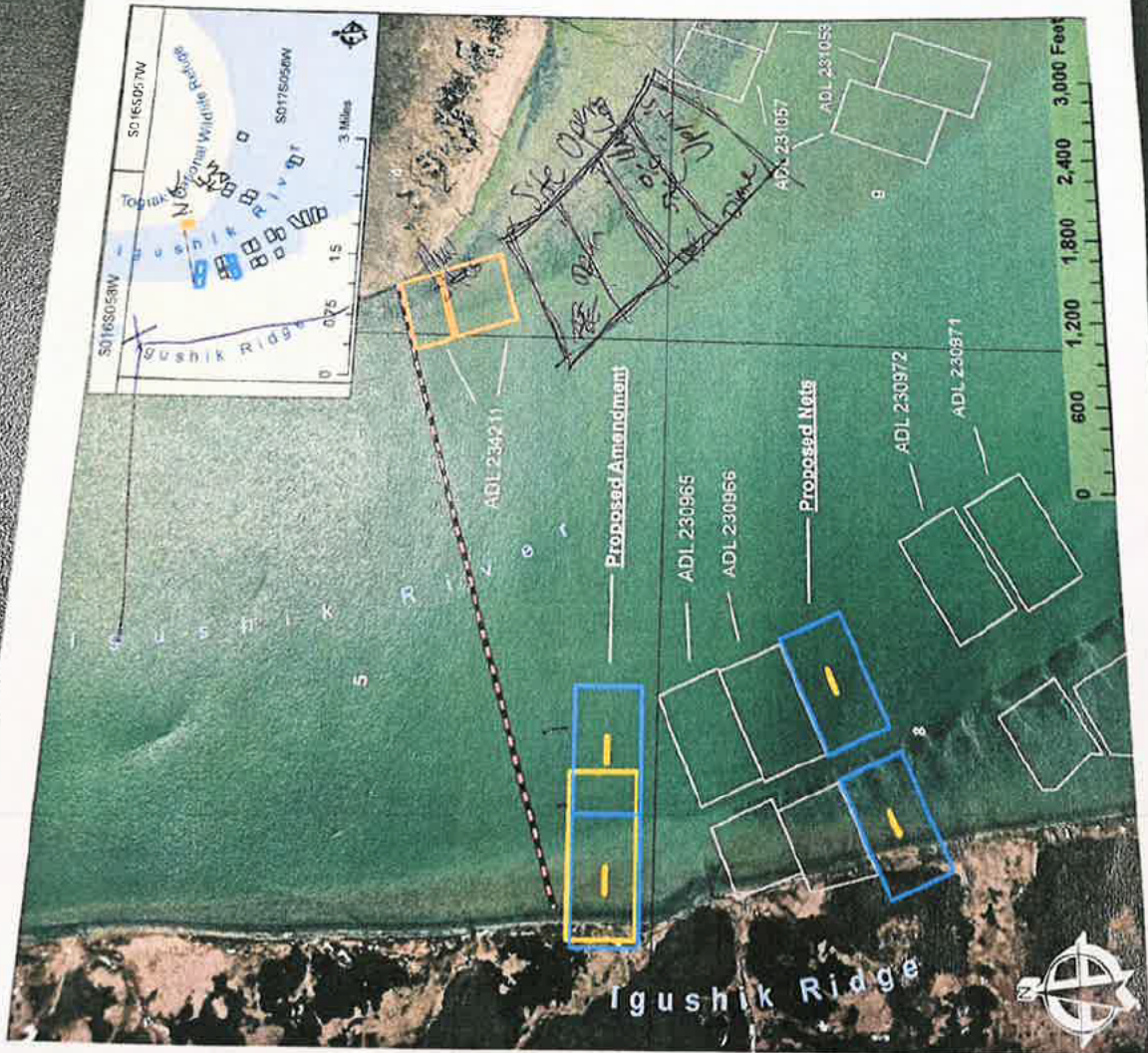
General Information

-  Proposed 150 Foot Net Amendment ADL 230964
-  Existing Shorefish Leases
-  Neighboring 2023 Application
-  Original Lease Location ADL 230964
-  Fish and Game Boundary



Produced By
DNR, SCRO, Shore Fishery
Leasing Program - 2023

NOTE
This map provides a general representation of a proposed activity (lease) and does not constitute a lease. These are not exact locations of the new proposed or amended lease sites, and may only be used as a general reference to indicate the location of lease activity. The location of lease activity may be subject to change and is not intended for navigational purposes.



5 AAC 06.350. Closed waters. . (a) The following locations in the Nushagak District are closed to the taking of salmon:

(1) those waters north of a line from 58° 58.63' N. lat., 158° 33.62' W. long., to 58° 56.79' N. lat., 158° 29.53' W. long., except that the commissioner may, by emergency order, open the Wood River Special Harvest Area as provided in 5 AAC 06.358;

(2) repealed 4/2/88;

(3) the Snake River Section;

(4) those waters of the Snake River upstream from a line across the river at 58° 52.80' N. lat.;

(5) those waters of the Igushik River upstream of a line from 58° 43.82' N. lat., 158° 52.77' W. long. to 58° 43.60' N. lat., 158° 54.06' W. long.

(b) The following locations in the Naknek-Kvichak District are closed to the taking of salmon:

(1) those waters northeast of a line from a point near Graveyard Point at 58° 52.10' N. lat., 157° 00.80' W. long., to a point on the northwest shore of Kvichak Bay at 58° 53.37' N. lat., 157° 04.26' W. long., except that the commissioner may, by emergency order, open the Alagnak River Special Harvest Area as provided in 5 AAC 06.373;

(2) those waters of the Naknek River upstream of a line from an ADF&G regulatory marker located at 58° 43.55' N. lat., 157° 03.63' W. long. to an ADF&G regulatory