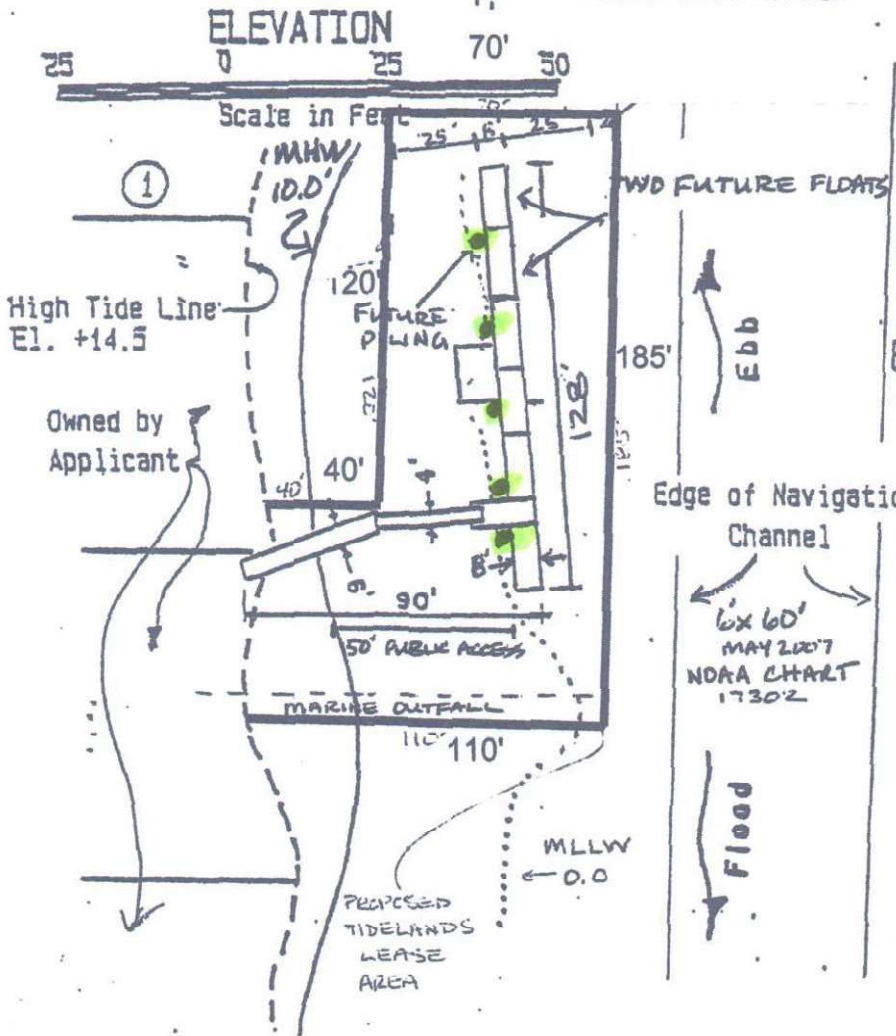
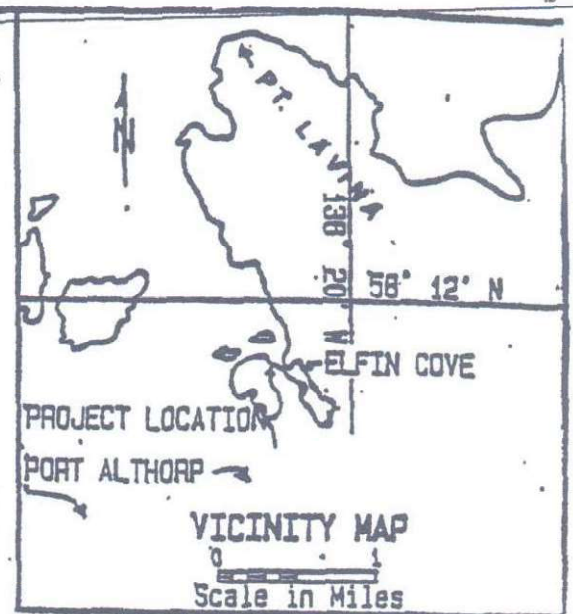
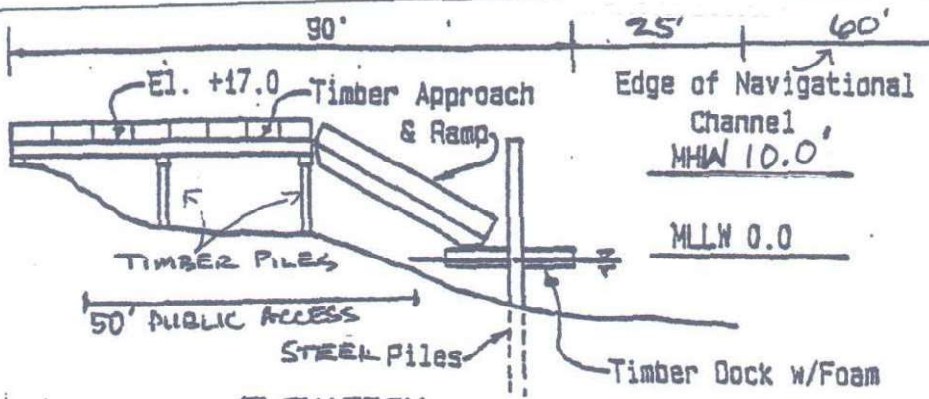


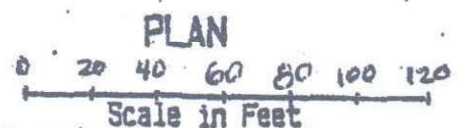
PROPOSED FUTURE DEVELOPMENT



HAND SKETCH FROM NOAA CROSS SOUND AND ICY STRAIT CHART

Scale in Miles

□ - GREEN "S" ELFIN COVE



PURPOSE: Boat Docking Facilities

DATUM: Mean Lower Low Water
National Ocean Survey

ADJACENT PROPERTY OWNERS:
E. ALTON SULLIVAN

TANAKU LODGE 1-4-2011
SECTION 25, TOWNSHIP 42 SOUTH,
RANGE 55 EAST, COPPER RIVER MERIDIAN

TIMBER DOCK & APPROACH IN ELFIN COVE
ELFIN COVE, ALASKA

Sheet 1 of 1
Prepared by Toner-Nordling & Associates, Inc.
REVISED BY JIM BENTON 1-4-2011