


LAS 35218  
Land Use Permit Application


Date: 08/20/2024




Map Created By:  
AJ Michels  
Division of Mining, Land and Water  
3700 Airport Way  
Fairbanks, AK 99708

LEGEND

Proposed Access Improvement Area 

Proposed Gravel Collection Area 



This map is for descriptive purposes only and not to be used for navigation. Source documents and survey monuments remain the authority when siting any authorized activities.