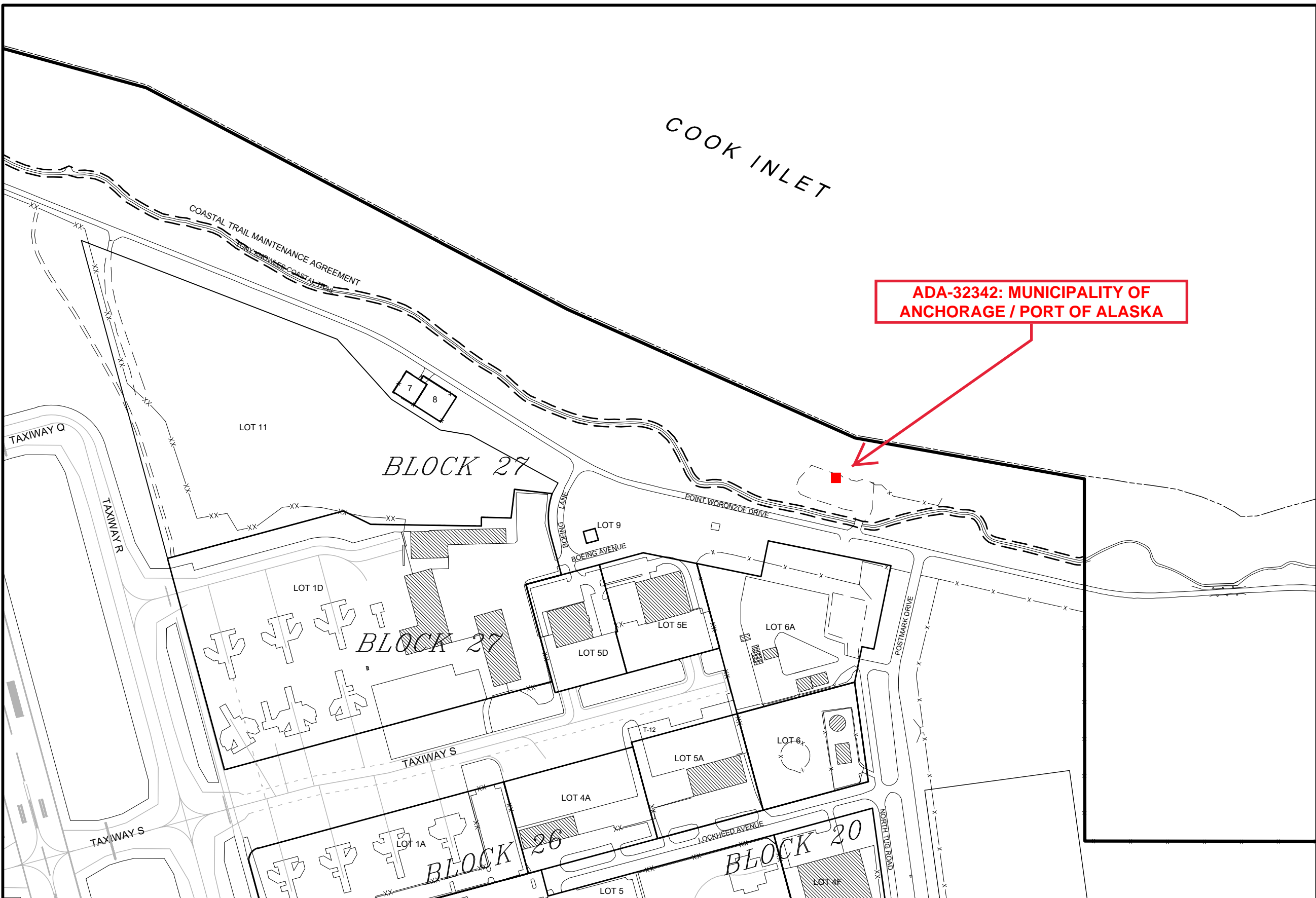
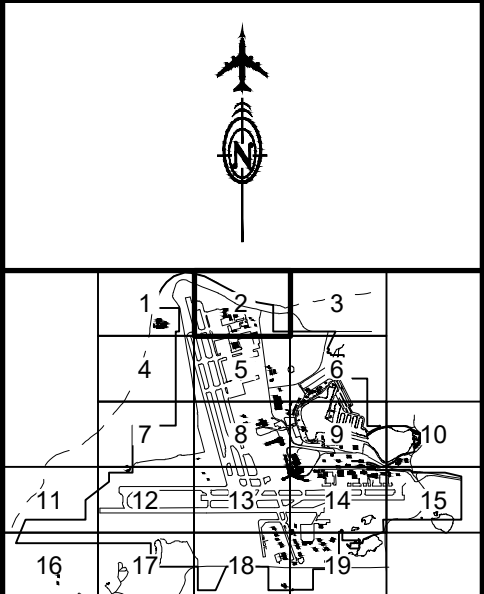


C:\ENGINEERING\ENG-LIBRARIES\EXHIBITS\publication\aim\cad\aim-b-LEASE-LOTS.dwg APR 26 2021 17:39:23



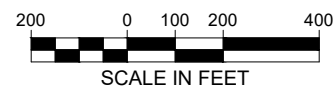
ADA-32342: MUNICIPALITY OF ANCHORAGE / PORT OF ALASKA



LEGEND

- AIRPORT BOUNDARY
- LAKE HOOD BOUNDARY
- EASEMENT LINE
- EDGE OF PAVEMENT
- EDGE OF GRAVEL
- EDGE OF CONCRETE
- STRIPING
- RAMP TUG ROAD
- EDGE OF WATER
- RAILROAD
- BUILDING
- TANK
- AOA SECURITY FENCE
- FENCE
- TRAIL
- GUARDRAIL
- BLOCK LINE
- LEASE LOT LINE
- MAINTENANCE AGREEMENT

STATE OF ALASKA
DEPARTMENT OF TRANSPORTATION
AND PUBLIC FACILITIES



THE INFORMATION CONTAINED IN THESE MAPS IS SUITABLE FOR PLANNING PURPOSES ONLY. DO NOT USE FOR CONSTRUCTION.

AIRPORT INFORMATION MAPS
LEASE LOTS

SHEET
B2
OF
B22