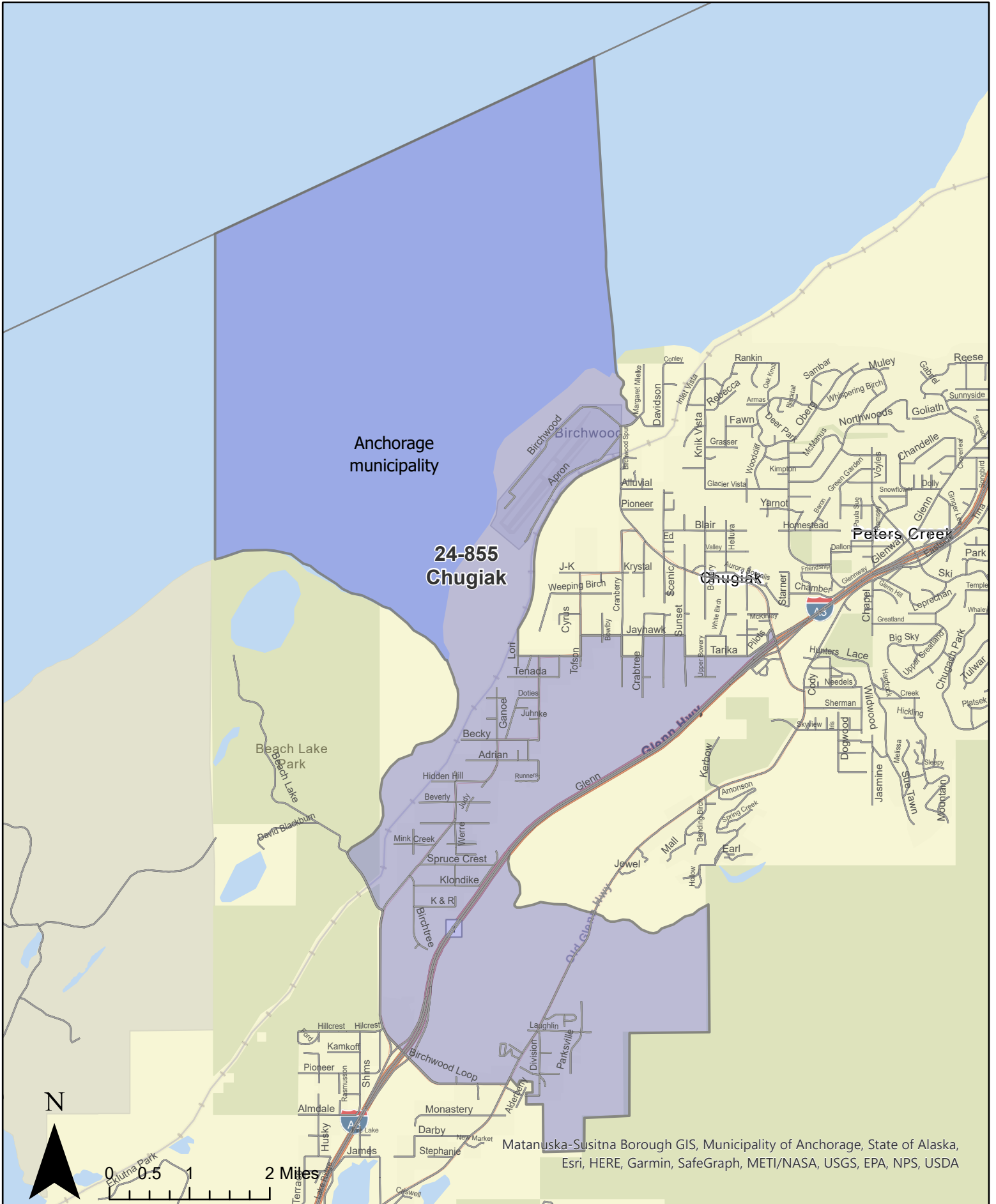


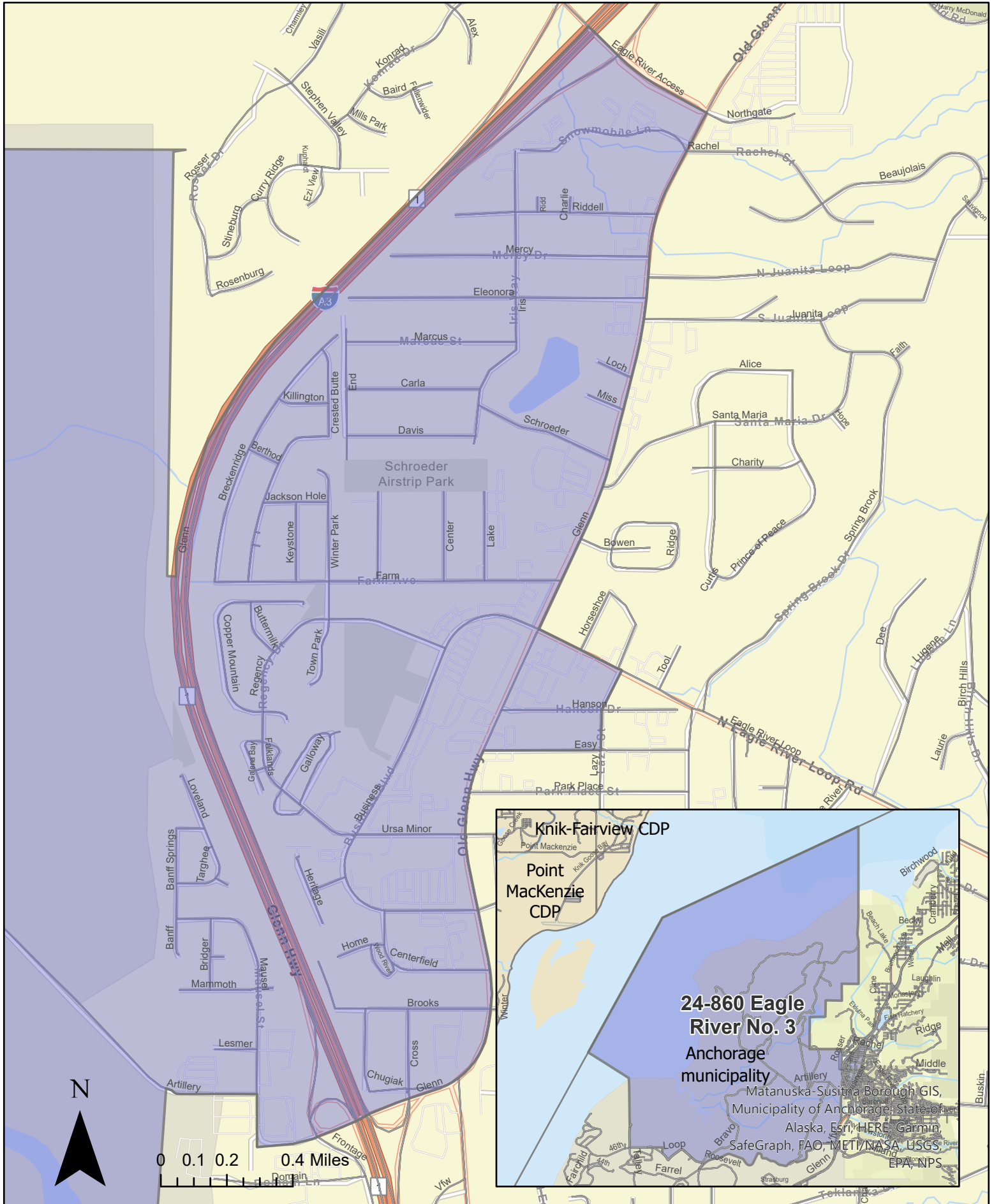
# Precinct: 24-855 Chugiak

## May 15, 2023 Redistricting Plan



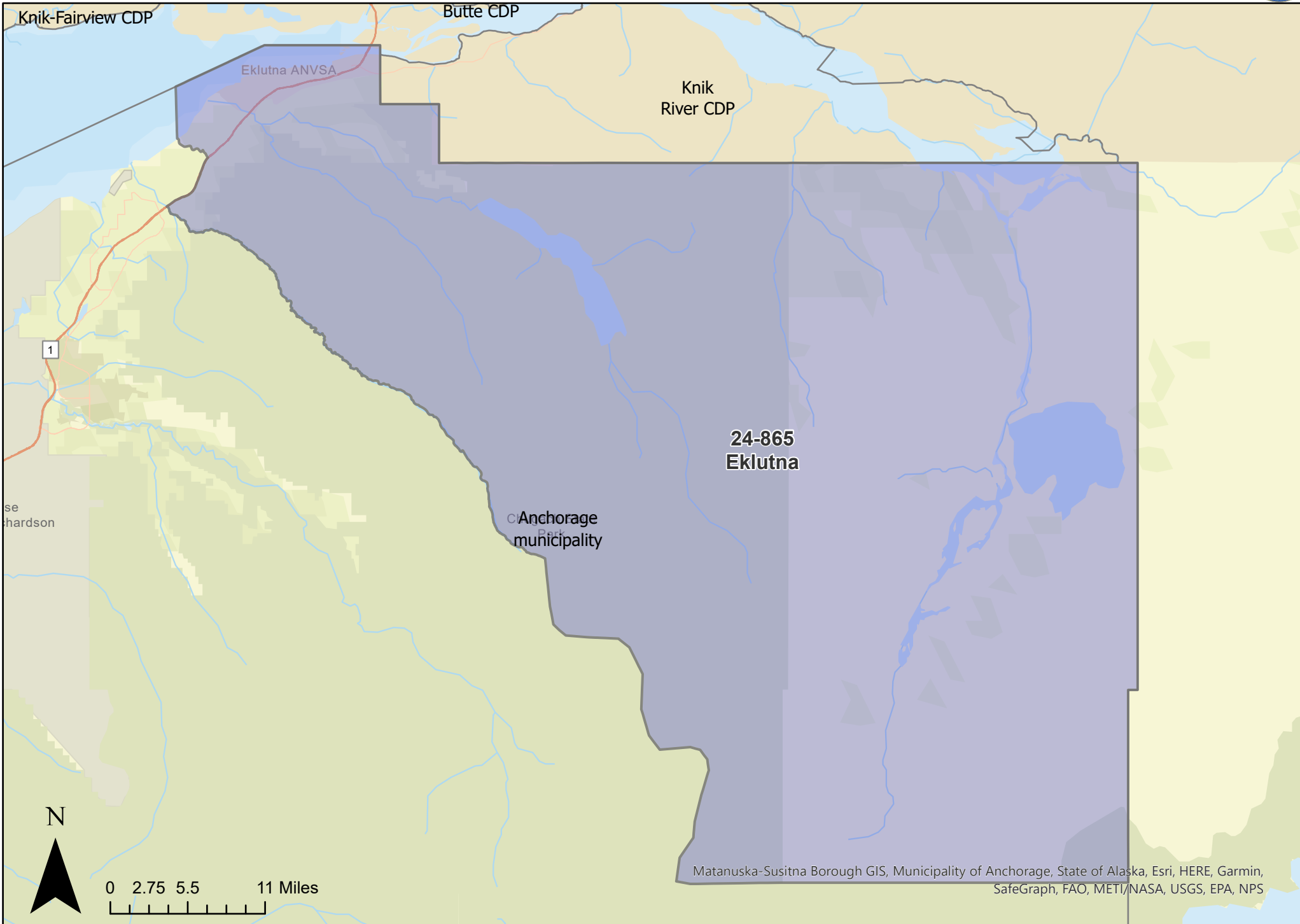
Matanuska-Susitna Borough GIS, Municipality of Anchorage, State of Alaska, Esri, HERE, Garmin, SafeGraph, METI/NASA, USGS, EPA, NPS, USDA

# Precinct: 24-860 Eagle River No. 3 May 15, 2023 Redistricting Plan



**24-860 Eagle River No. 3**  
Anchorage municipality

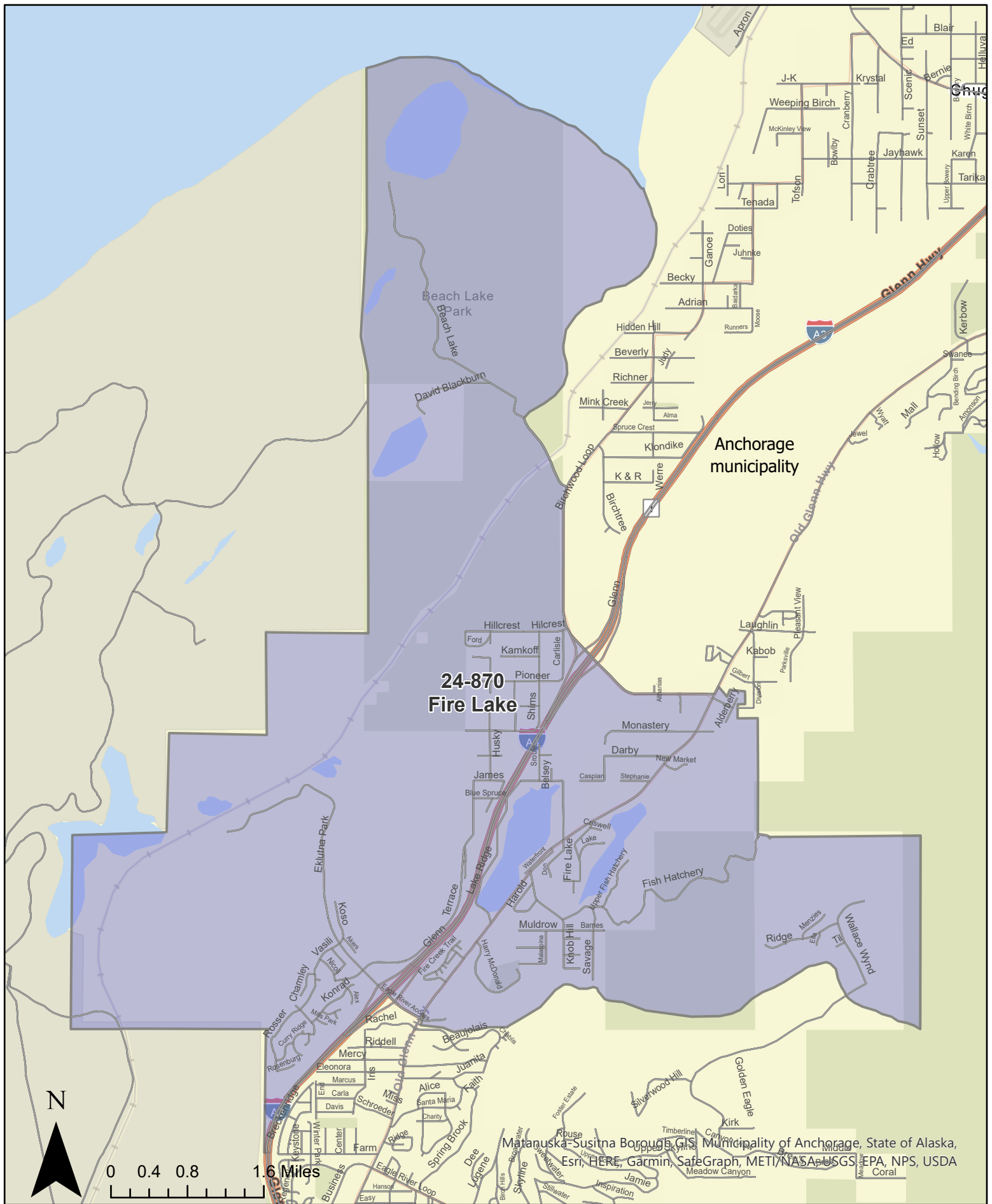
Matanuska-Susitna Borough GIS,  
Municipality of Anchorage, State of  
Alaska, Esri, HERE, Garmin,  
SafeGraph, FAO, METI/NASA, USGS,  
EPA, NPS





# Precinct: 24-870 Fire Lake

## May 15, 2023 Redistricting Plan

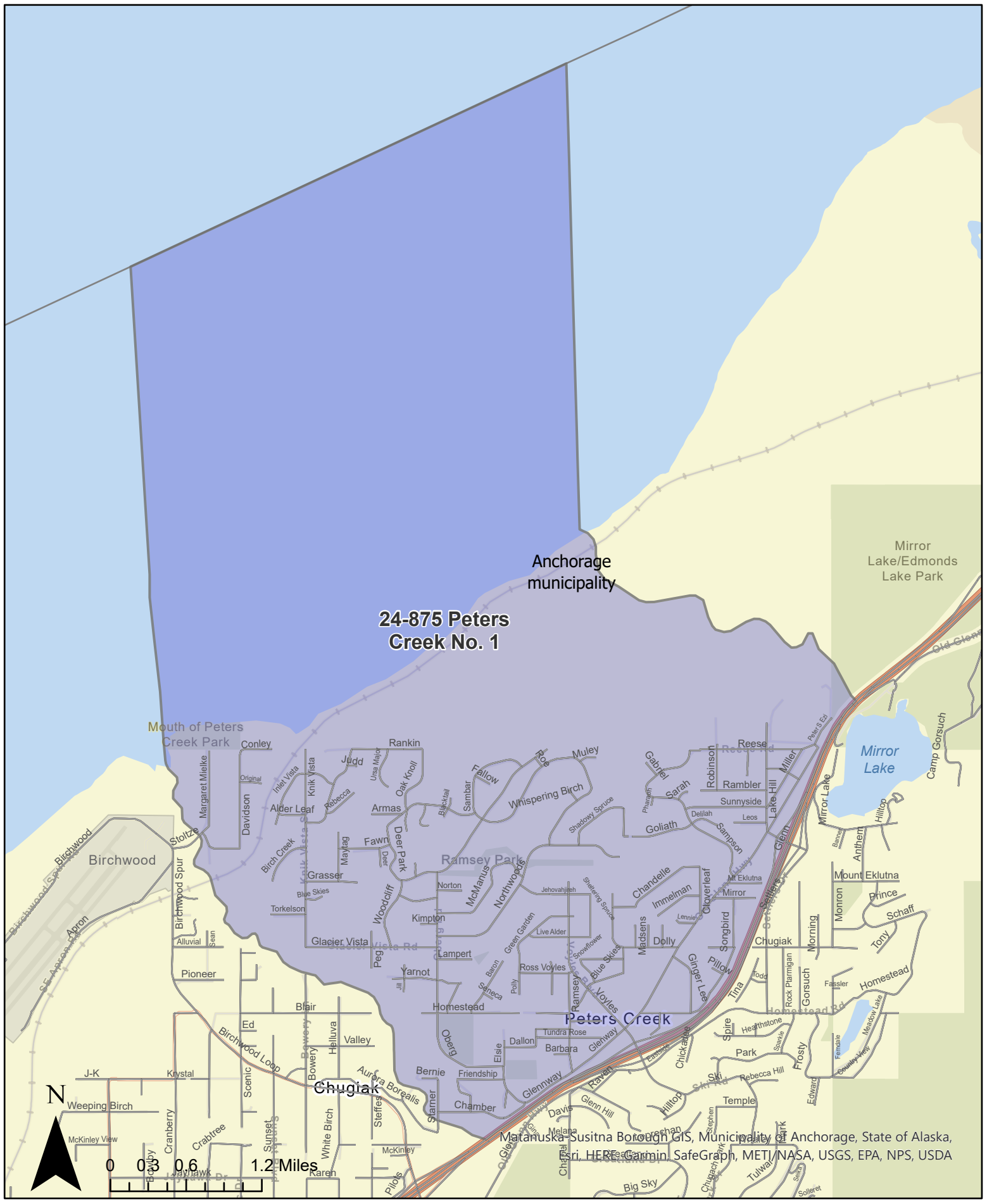


**24-870  
Fire Lake**

Anchorage  
municipality

# Precinct: 24-875 Peters Creek No. 1

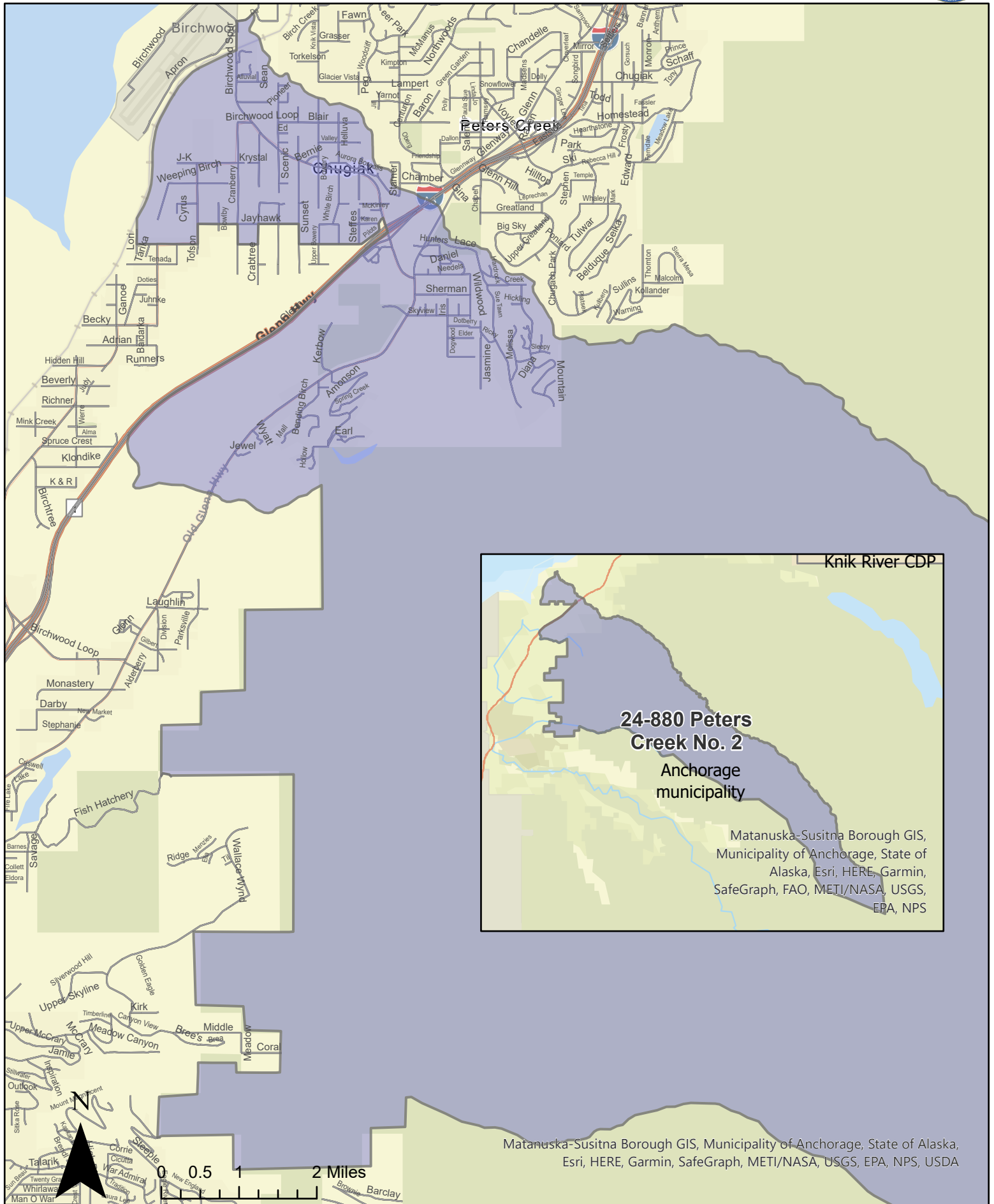
## May 15, 2023 Redistricting Plan



Matanuska-Susitna Borough GIS, Municipality of Anchorage, State of Alaska, Esri, HERE, Garmin, SafeGraph, MET/NASA, USGS, EPA, NPS, USDA

# Precinct: 24-880 Peters Creek No. 2

## May 15, 2023 Redistricting Plan



**24-880 Peters Creek No. 2**  
**Anchorage municipality**

Matanuska-Susitna Borough GIS,  
 Municipality of Anchorage, State of  
 Alaska, Esri, HERE, Garmin,  
 SafeGraph, FAO, METI/NASA, USGS,  
 EPA, NPS

Matanuska-Susitna Borough GIS, Municipality of Anchorage, State of Alaska,  
 Esri, HERE, Garmin, SafeGraph, METI/NASA, USGS, EPA, NPS, USDA