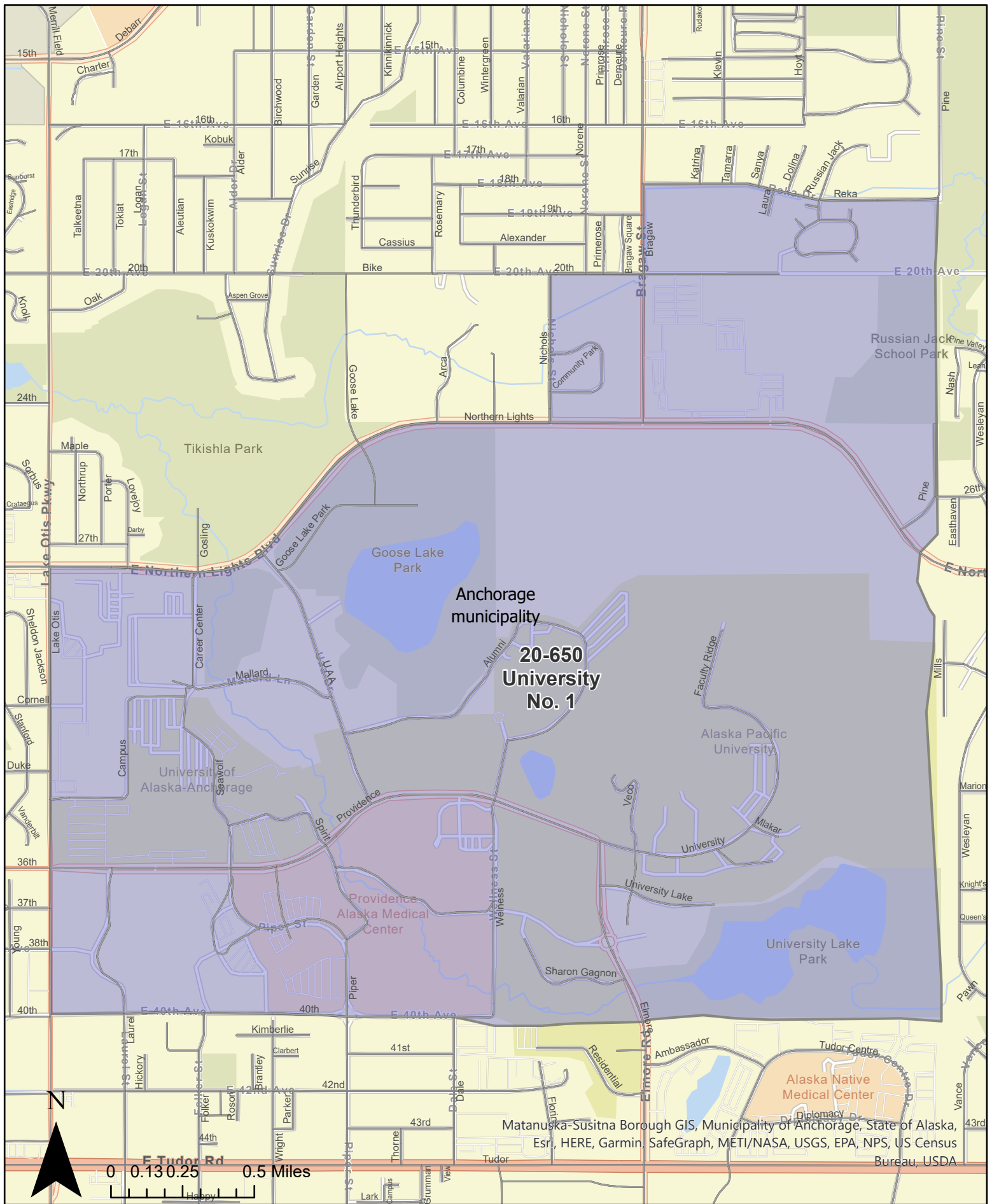


Precinct: 20-650 University No. 1

May 15, 2023 Redistricting Plan

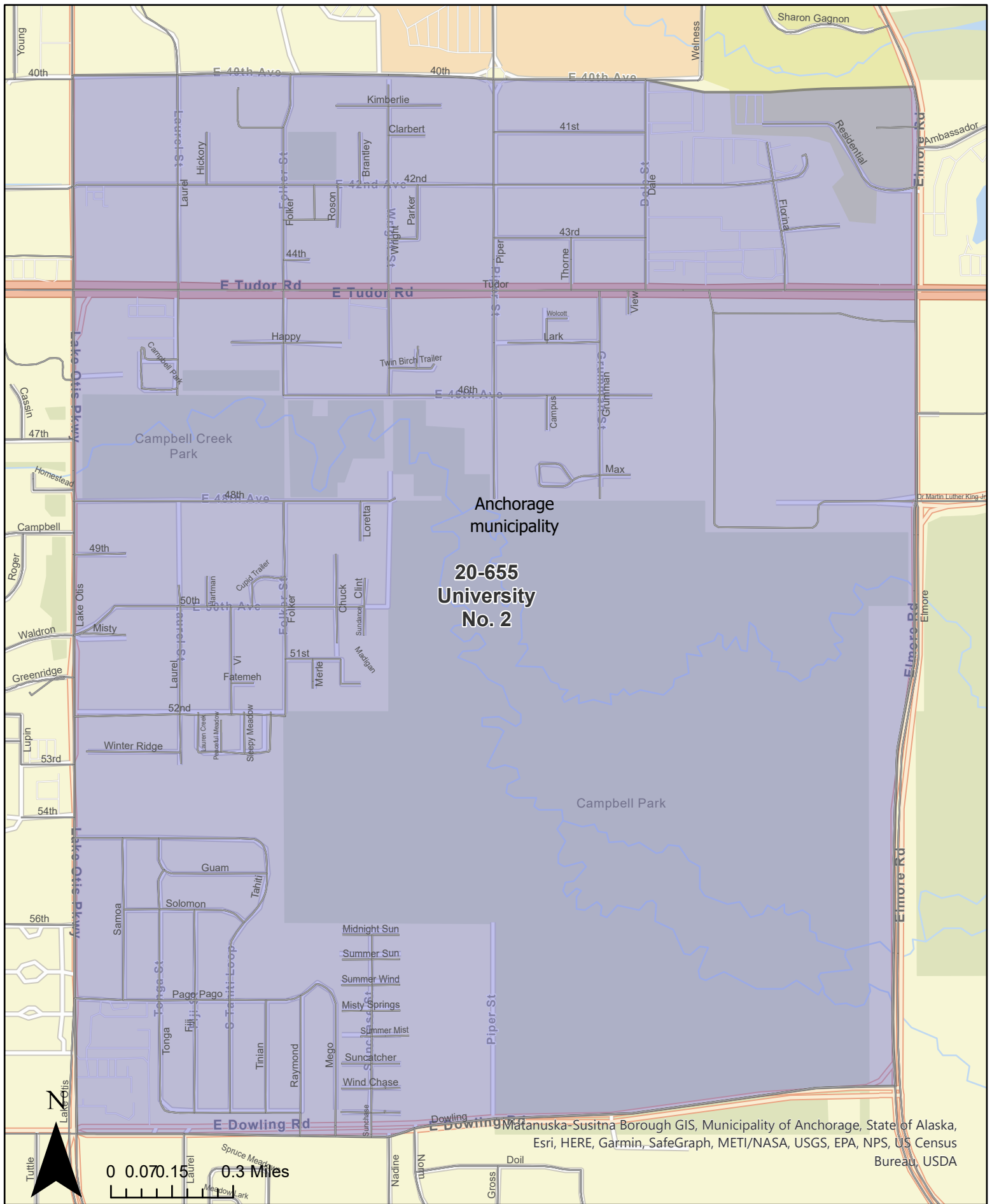


Anchorage
municipality
**20-650
University
No. 1**

Matanuska-Susitna Borough GIS, Municipality of Anchorage, State of Alaska,
Esri, HERE, Garmin, SafeGraph, METI/NASA, USGS, EPA, NPS, US Census
Bureau, USDA

Precinct: 20-655 University No. 2

May 15, 2023 Redistricting Plan



Anchorage
municipality

**20-655
University
No. 2**

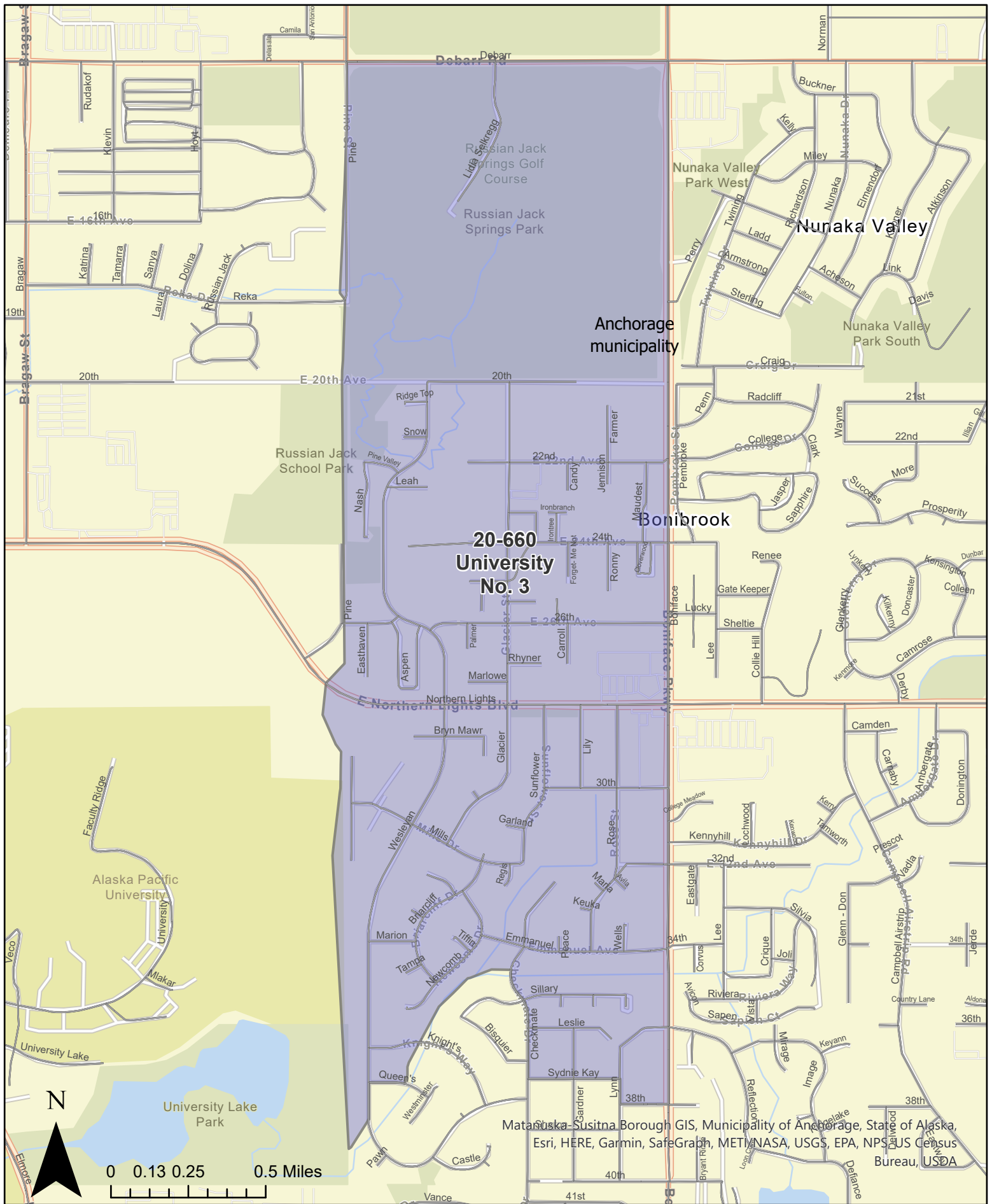


0 0.070.15 0.3 Miles

Matanuska-Susitna Borough GIS, Municipality of Anchorage, State of Alaska, Esri, HERE, Garmin, SafeGraph, METI/NASA, USGS, EPA, NPS, US Census Bureau, USDA

Precinct: 20-660 University No. 3

May 15, 2023 Redistricting Plan




**20-660
University
No. 3**

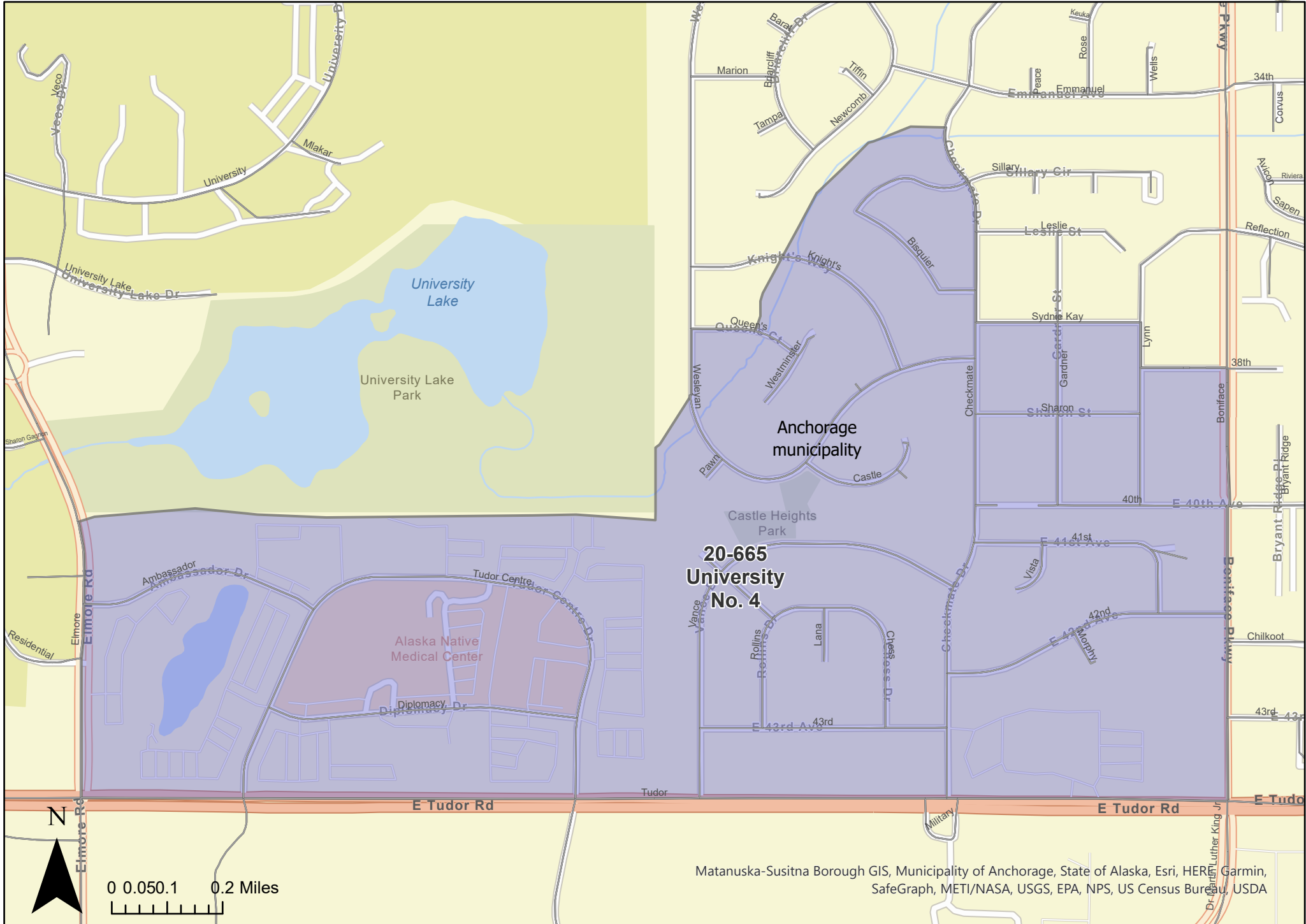
**Anchorage
municipality**

Bonibrook

Nunaka Valley

Matanuska-Susitna Borough GIS, Municipality of Anchorage, State of Alaska, Esri, HERE, Garmin, SafeGraph, MET/NASA, USGS, EPA, NPS, US Census Bureau, USDA





**20-665
University
No. 4**

Precinct: 20-670 University No. 5

May 15, 2023 Redistricting Plan

