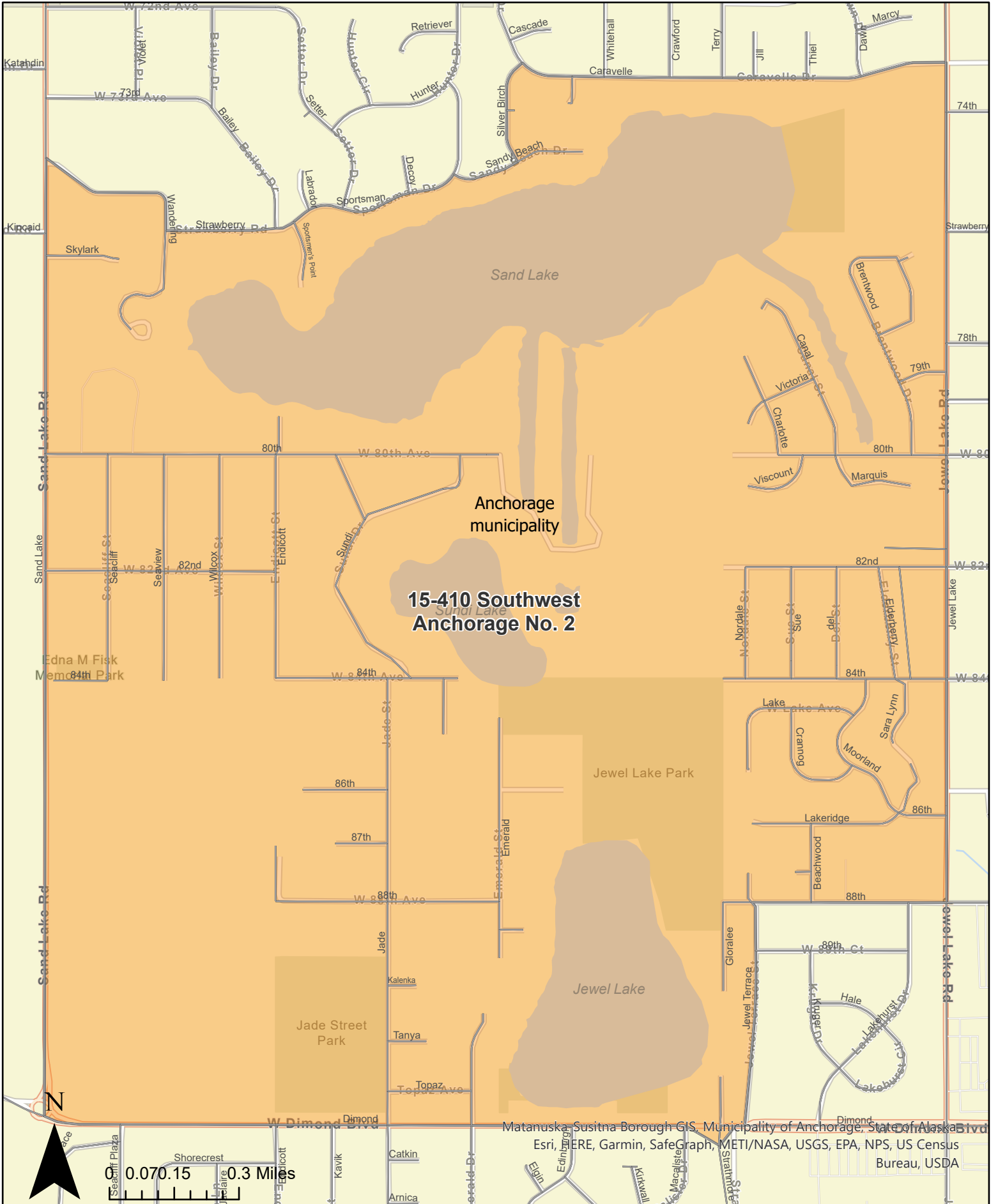


15-405 Southwest Anchorage No. 1

Anchorage municipality

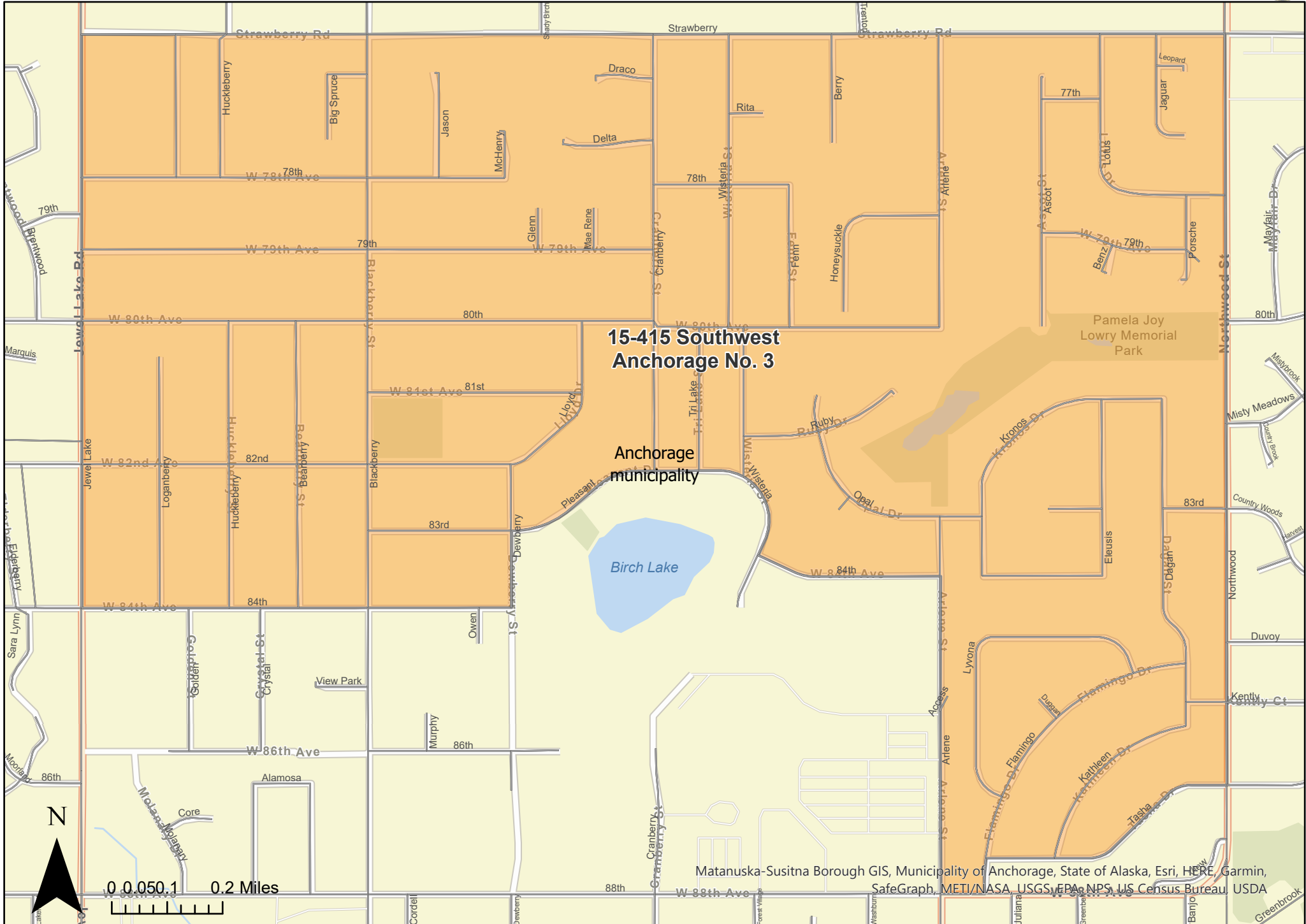
Precinct: 15-410 Southwest Anchorage No. 2

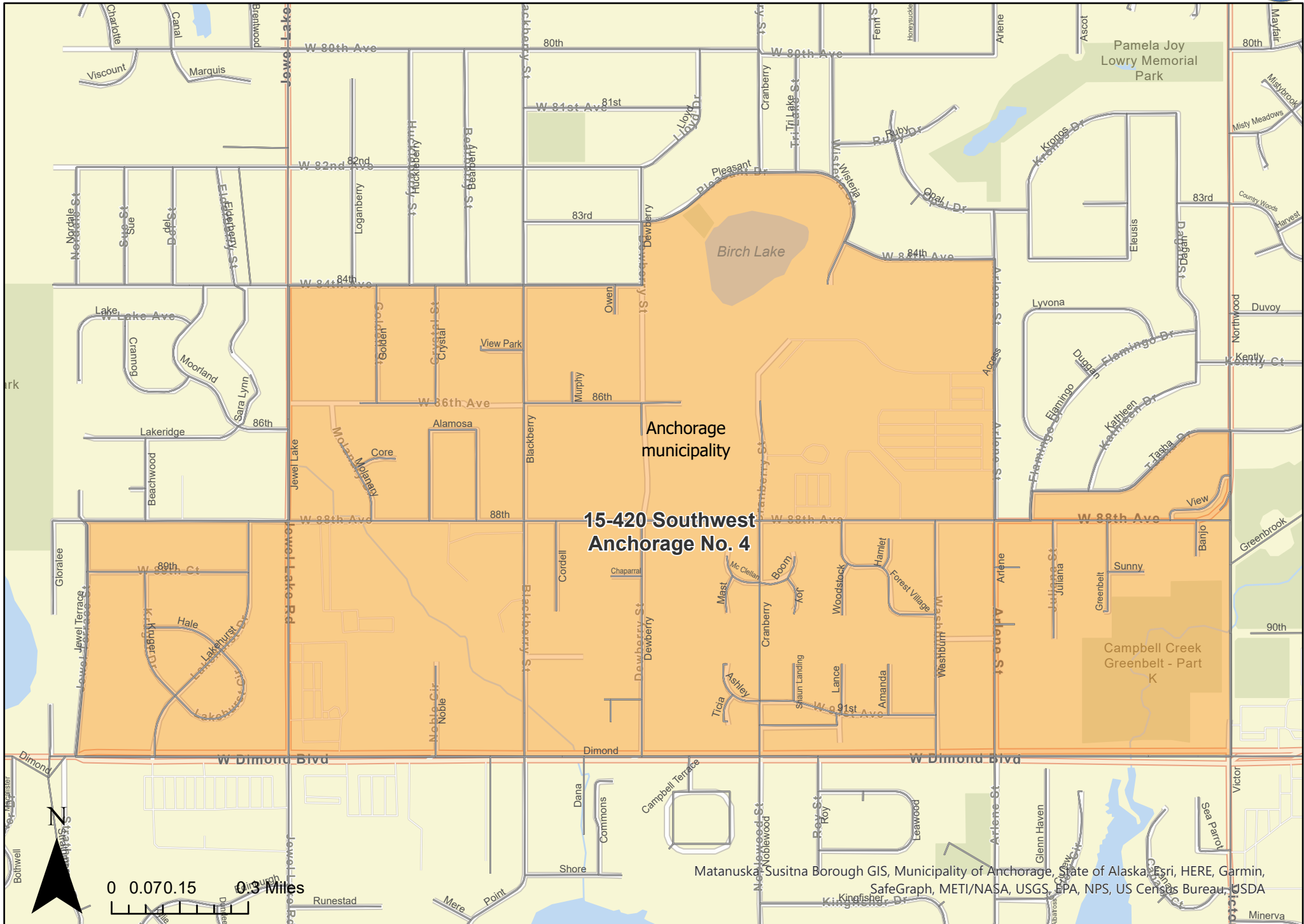
May 15, 2023 Redistricting Plan



15-410 Southwest Anchorage No. 2

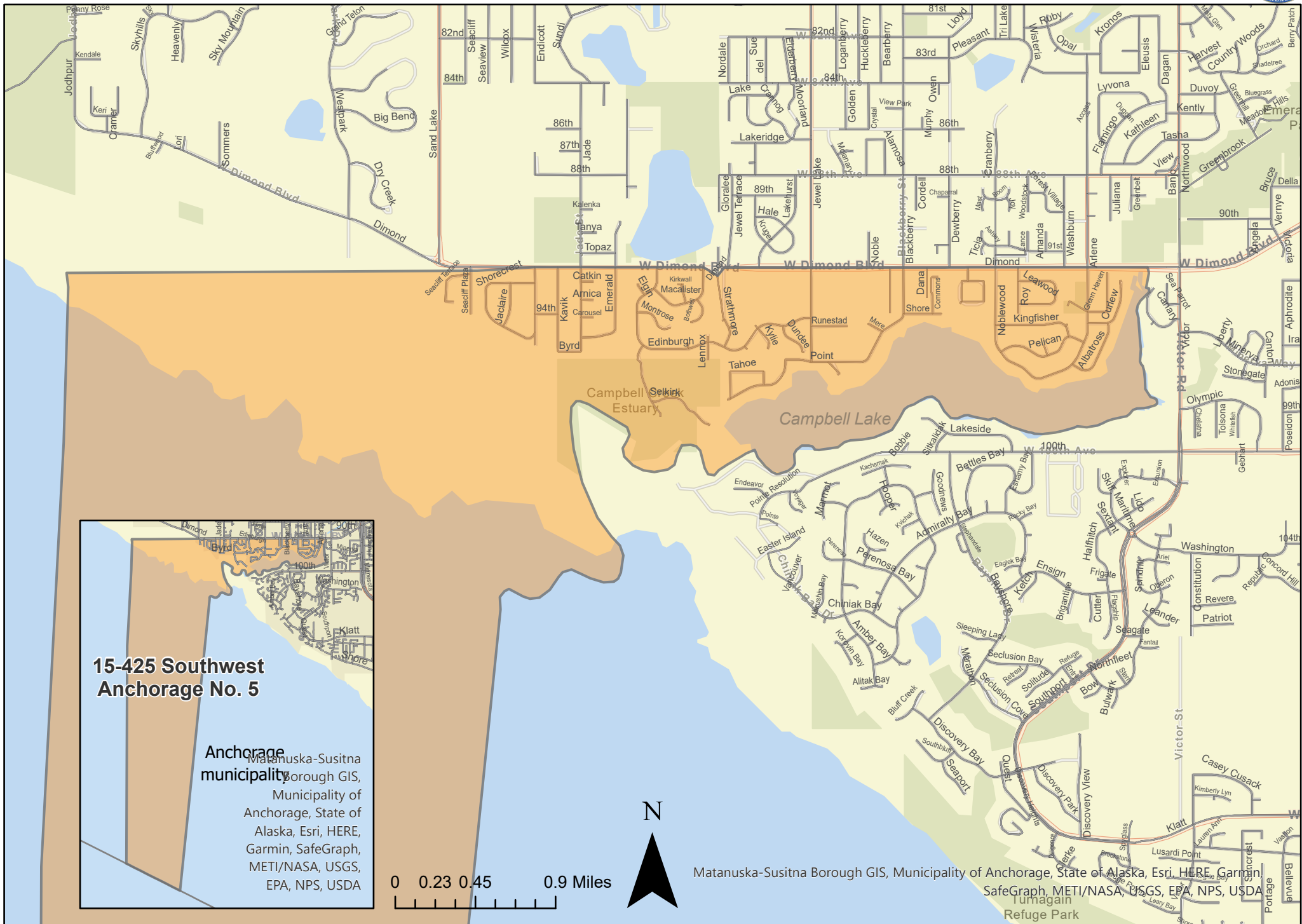
Anchorage municipality





15-420 Southwest Anchorage No. 4


Anchorage municipality



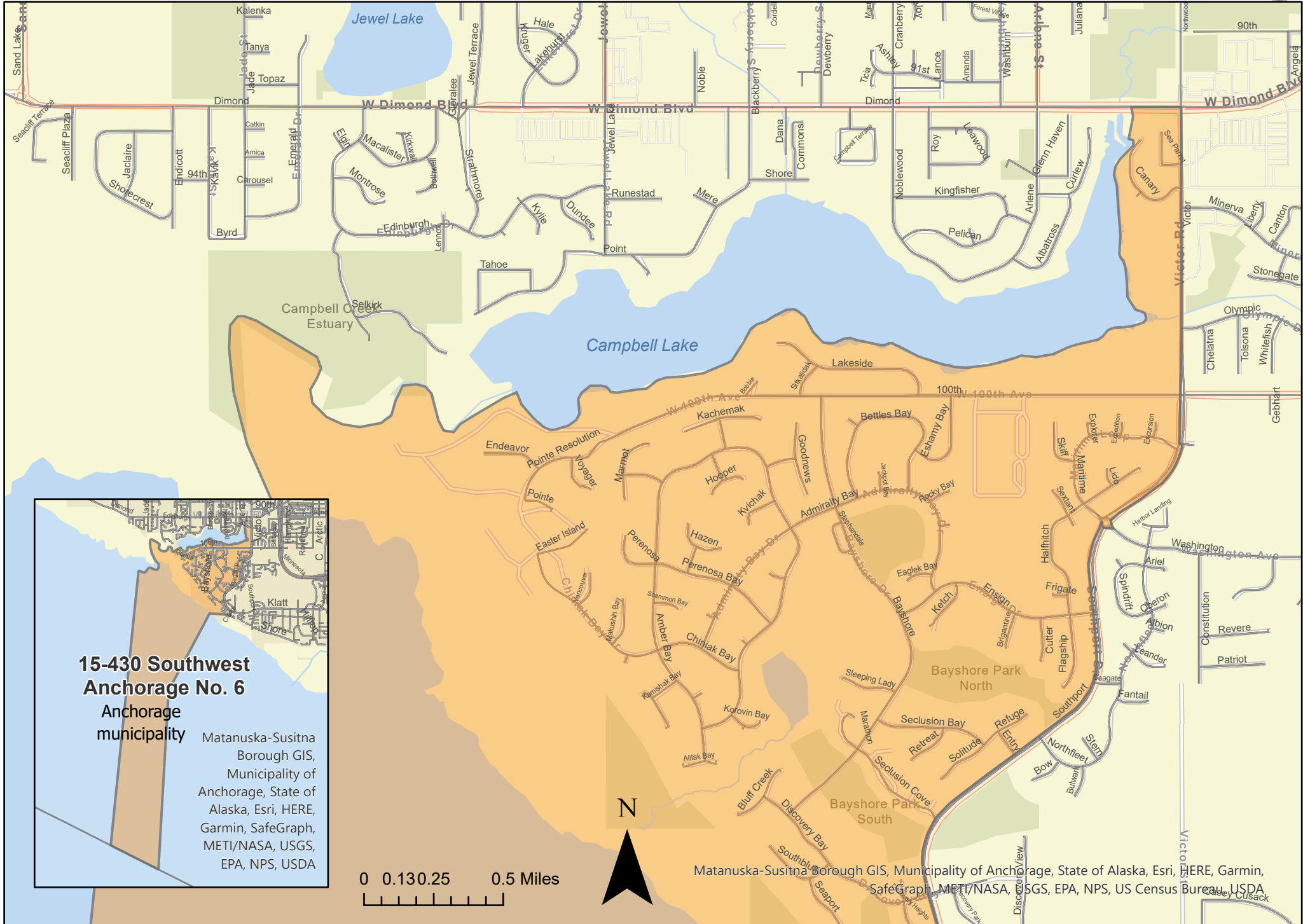
15-425 Southwest Anchorage No. 5

Anchorage municipality

Matanuska-Susitna Borough GIS, Municipality of Anchorage, State of Alaska, Esri, HERE, Garmin, SafeGraph, METI/NASA, USGS, EPA, NPS, USDA



Matanuska-Susitna Borough GIS, Municipality of Anchorage, State of Alaska, Esri, HERE, Garmin, SafeGraph, METI/NASA, USGS, EPA, NPS, USDA



15-430 Southwest Anchorage No. 6

Anchorage municipality

Matanuska-Susitna Borough GIS, Municipality of Anchorage, State of Alaska, Esri, HERE, Garmin, SafeGraph, METI/NASA, USGS, EPA, NPS, USDA

Matanuska-Susitna Borough GIS, Municipality of Anchorage, State of Alaska, Esri, HERE, Garmin, SafeGraph, METI/NASA, USGS, EPA, NPS, US Census Bureau, USDA