

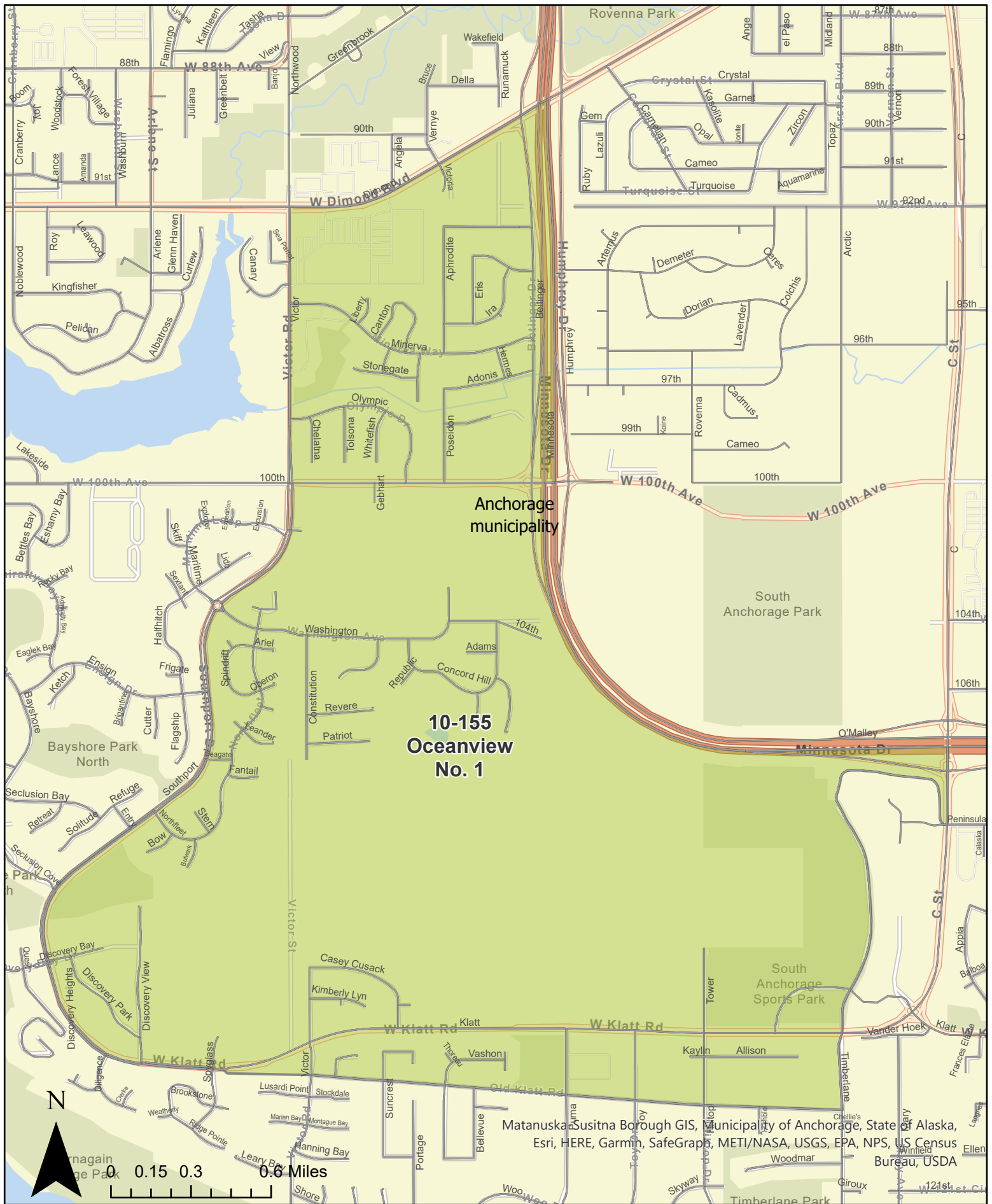
10-150 Dimond

Anchorage municipality

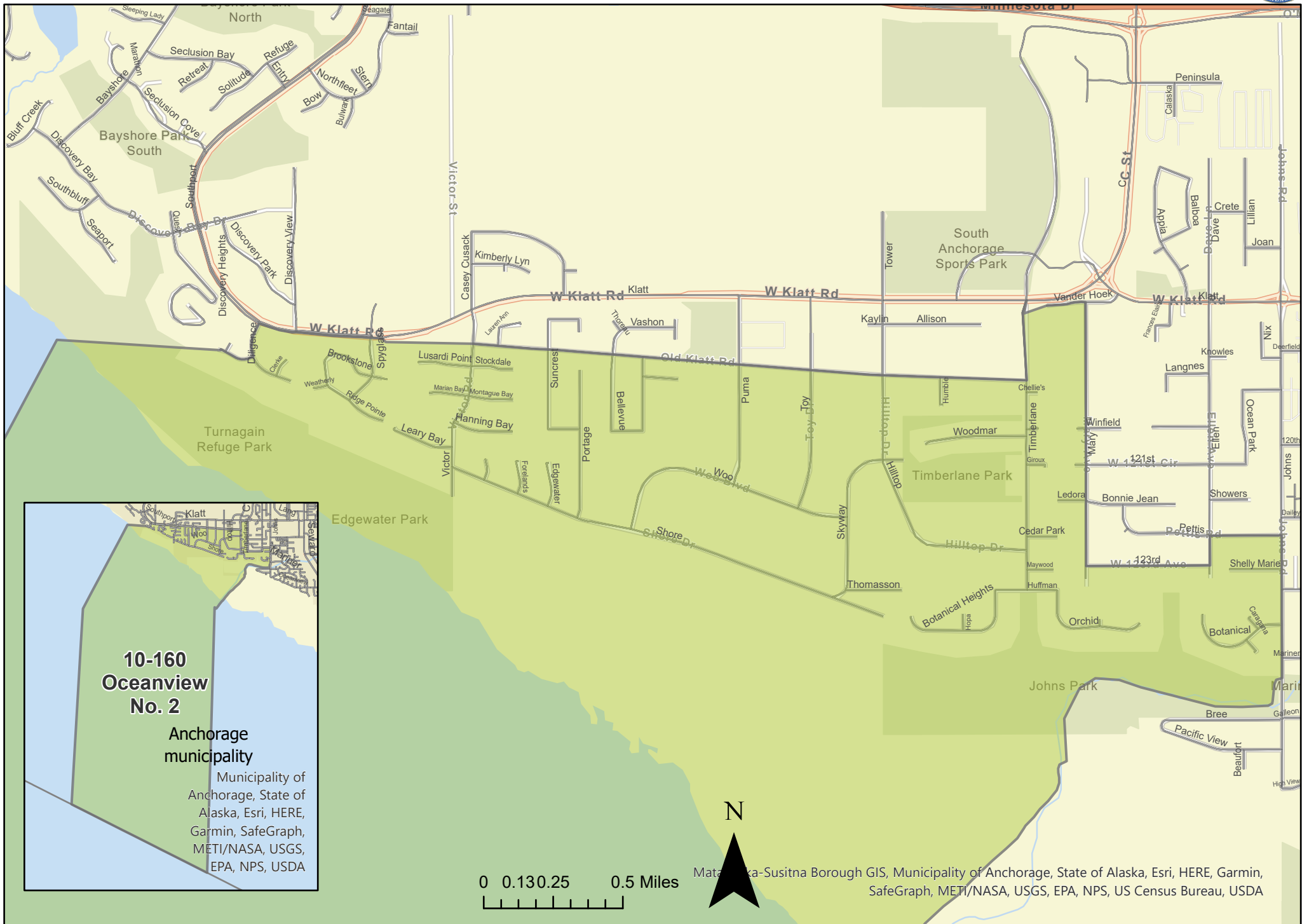
0 0.15 0.3 0.6 Miles

Precinct: 10-155 Oceanview No. 1

May 15, 2023 Redistricting Plan



Matanuska-Susitna Borough GIS, Municipality of Anchorage, State of Alaska, Esri, HERE, Garmin, SafeGraph, METI/NASA, USGS, EPA, NPS, US Census Bureau, USDA



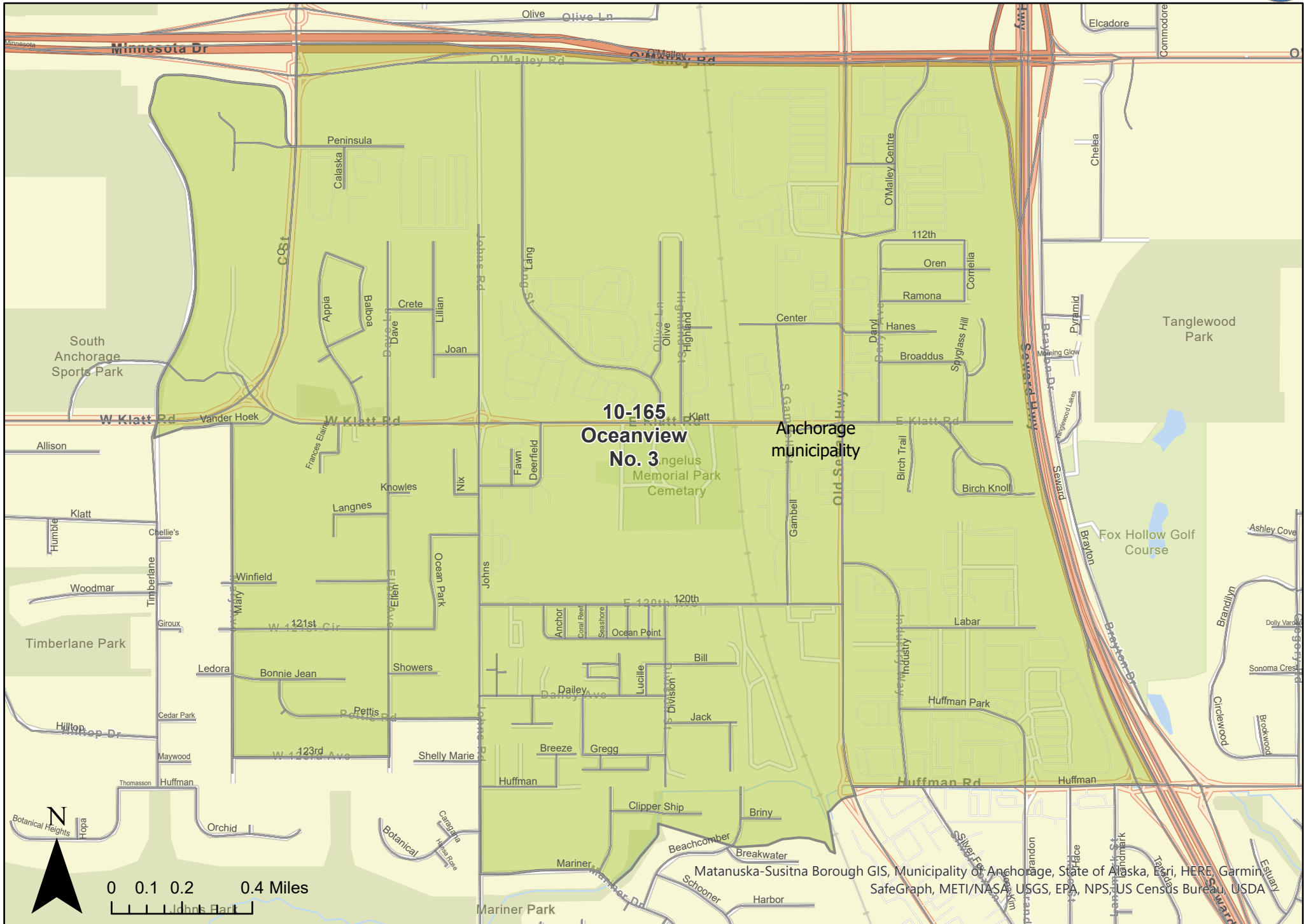
**10-160
Oceanview
No. 2**

**Anchorage
municipality**

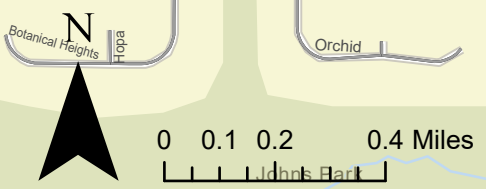
Municipality of
Anchorage, State of
Alaska, Esri, HERE,
Garmin, SafeGraph,
METI/NASA, USGS,
EPA, NPS, USDA

0 0.130.25 0.5 Miles



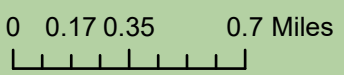
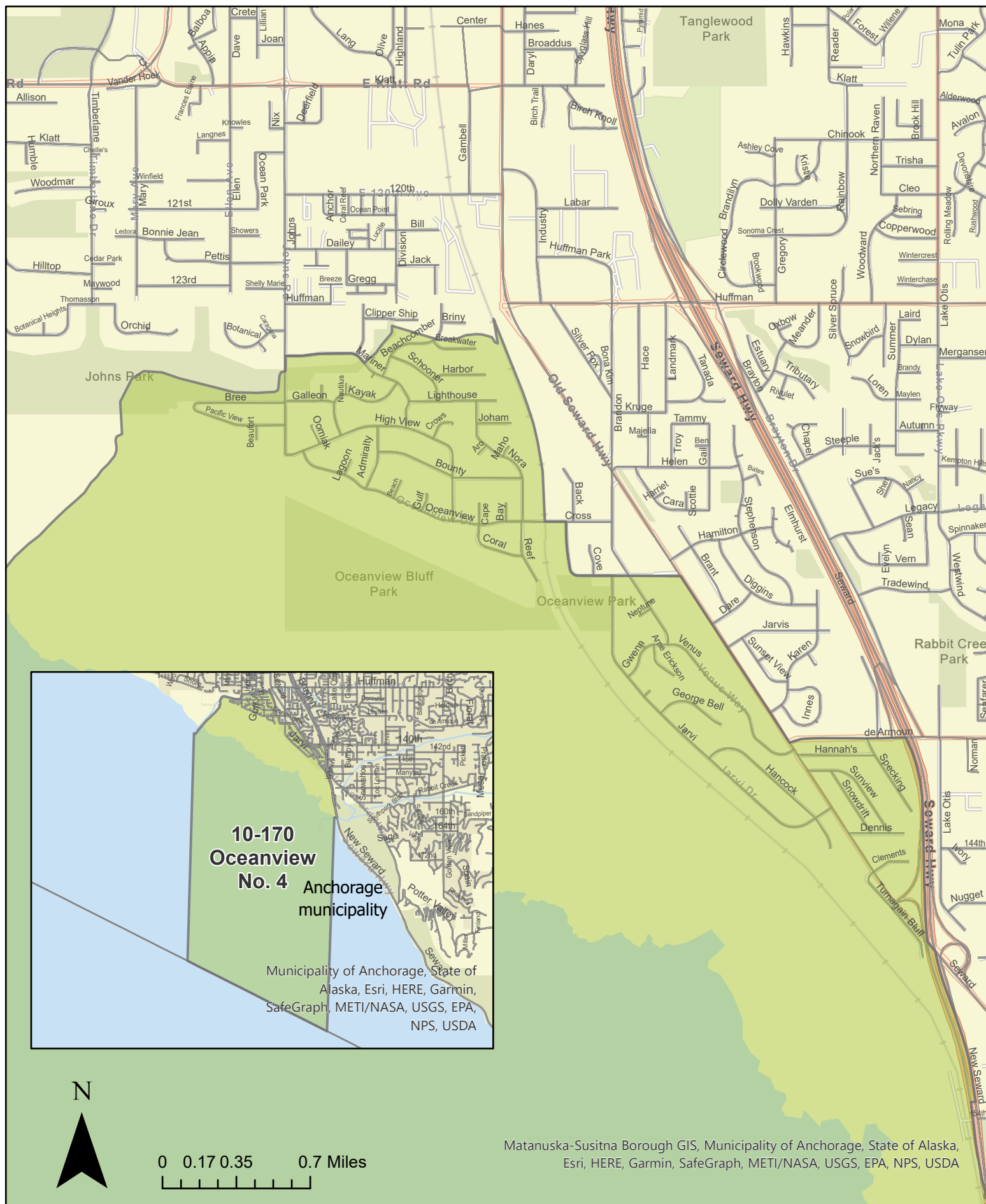


10-165
Oceanview
No. 3
 Anchorage municipality



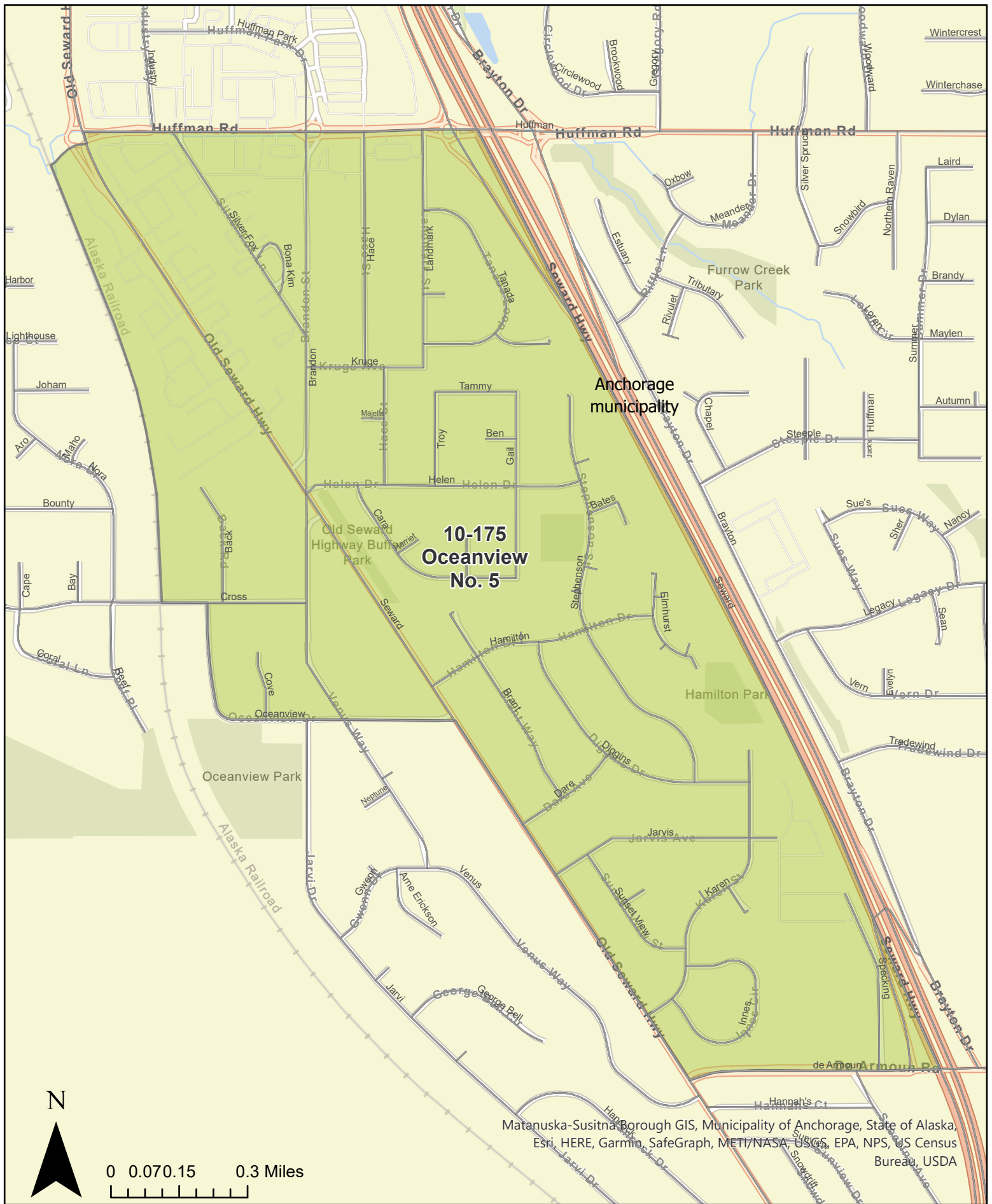
Precinct: 10-170 Oceanview No. 4

May 15, 2023 Redistricting Plan



Precinct: 10-175 Oceanview No. 5

May 15, 2023 Redistricting Plan



**10-175
Oceanview
No. 5**

Anchorage
municipality



0 0.070.15 0.3 Miles

Matanuska-Susitna Borough GIS, Municipality of Anchorage, State of Alaska, Esri, HERE, Garmin, SafeGraph, METI/NASA, USGS, EPA, NPS, US Census Bureau, USDA