



PUBLIC NOTICE

Requesting Input on a Proposed Relinquishment of State Entitlement Lands

Comment Period Ends 3:00 PM, August 23, 2023

The Department of Natural Resources (DNR) is proposing to relinquish the State's land entitlement selection of surface and subsurface estates for the lands listed below. A location map is available on pages 4 and 5 of this notice. The lands are not currently owned by the State, they are under federal management and ownership. The purpose of relinquishment is to facilitate University of Alaska land selections under the Consolidate Appropriations Act for Fiscal Year 2023 and the University of Alaska Fiscal Foundation Act.

Lands to be relinquished:

T. 10 N., R. 17 W., F.M.
Secs. 4 through 9, & 16 through 21.
Containing approximately 7,596 acres.

T. 10 N., R. 18 W., F.M.
Secs. 1 through 6, 8 through 17, 20 through 29, & 32 through 36.
Containing approximately 19,816 acres.

T. 11 N., R. 17 W., F.M.
Secs. 4 through 9, 15 through 22, & 28 through 32.
Containing approximately 11,968 acres.

T. 11N., R. 18 W., F.M.
Secs. 1 through 5, & 8 through 36, excluding United States Survey (USS) 7500, USS 8605, & Public Land Order (PLO) 399-Kilo Hot Springs.
Containing approximately 21,470 acres.

T. 12 N., R. 17 W., F.M.
Secs. 4 through 9, 16 through 21, & 28 through 33.
Containing approximately 11,252 acres.

T. 12 N., R. 18 W., F.M.

Secs. 1, 2, 11 through 14, 23 through 27, & 34 through 36.

Containing approximately 8,960 acres.

T. 13 N., R. 17 W., F.M.

Secs. 13 through 36.

Containing approximately 15,344 acres.

Aggregating approximately 96,406 acres.

The Consolidated Appropriations Act for Fiscal Year 2023 and the University of Alaska Fiscal Foundation Act authorizes the BLM may to convey up to 360,000 acres of land to the University of Alaska. The land available for conveyance is land that has been selected by the State of Alaska pursuant to section 6(b) of the Alaska Statehood Act. If the State and the University jointly identify the land to be conveyed to the University, the State may conditionally relinquish its selection, and the Bureau of Land Management will convey the land to the University. The University of Alaska has selected the land identified above and requests the State to consider relinquishment of its selection interests.

Alaska Statute (AS) 38.05.035 allows for disposals of interests in state lands, and AS 38.05.945 provides procedures for notice of those disposals.

This notice and any future decisions on this proposed action are available on the State of Alaska online public notice portal: <http://aws.state.ak.us/OnlinePublicNotices/>. For assistance in obtaining documents by an alternative method, to request auxiliary aids, services, or special accommodations, contact DNR's Public Information Centers on State work days, Monday through Friday, between 10:00 a.m. and 5:00 p.m. in Anchorage at (907) 269-8400, Fairbanks at (907) 451-2705, Southeast Land Office in Juneau at (907) 465-3400, TTY: 711 for Alaska Relay or 1-800-770-8973, or go to <http://dnr.alaska.gov/commis/pic/> for additional contact information. Individuals who require special assistance must request assistance from the Public Information Center in Anchorage no later than 3:00 p.m., August 16, 2023.

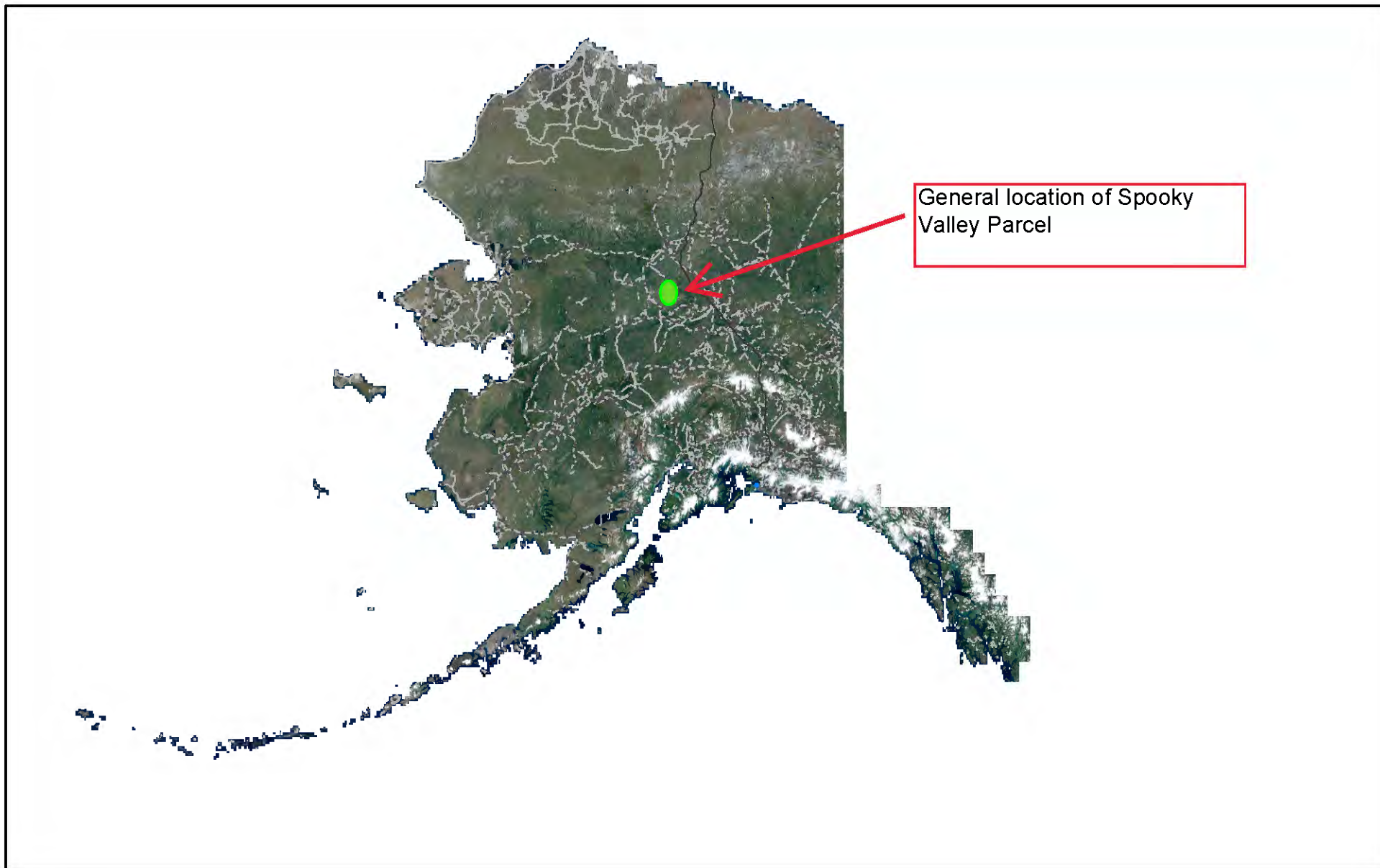
The public is invited to submit comments. If commenting on more than one proposed action, separate comments should be submitted for each. **The deadline for public comment is 3:00 PM, August 23, 2023.** Only persons from whom the Department of Natural Resources receives timely, written comment during the identified comment period will be eligible to request reconsideration of the decision. Written comments may be received by email or postal mail. To submit comments or for direct inquiries, contact Jim Ellis at james.ellis@alaska.gov or 907-269-8607.

After public input is considered, the decision will be issued without further notice. A copy of the decision will be sent to any persons who provided input, and a copy will be posted on the States online public notice portal <http://aws.state.ak.us/OnlinePublicNotices/>. To subscribe to the

State's online public notice portal, visit the link and set up an email or RSS subscription using available criteria.


DNR reserves the right to waive technical defects in this notice.

Spooky Valley Parcel Statewide



7/18/2023, 12:25:35 PM

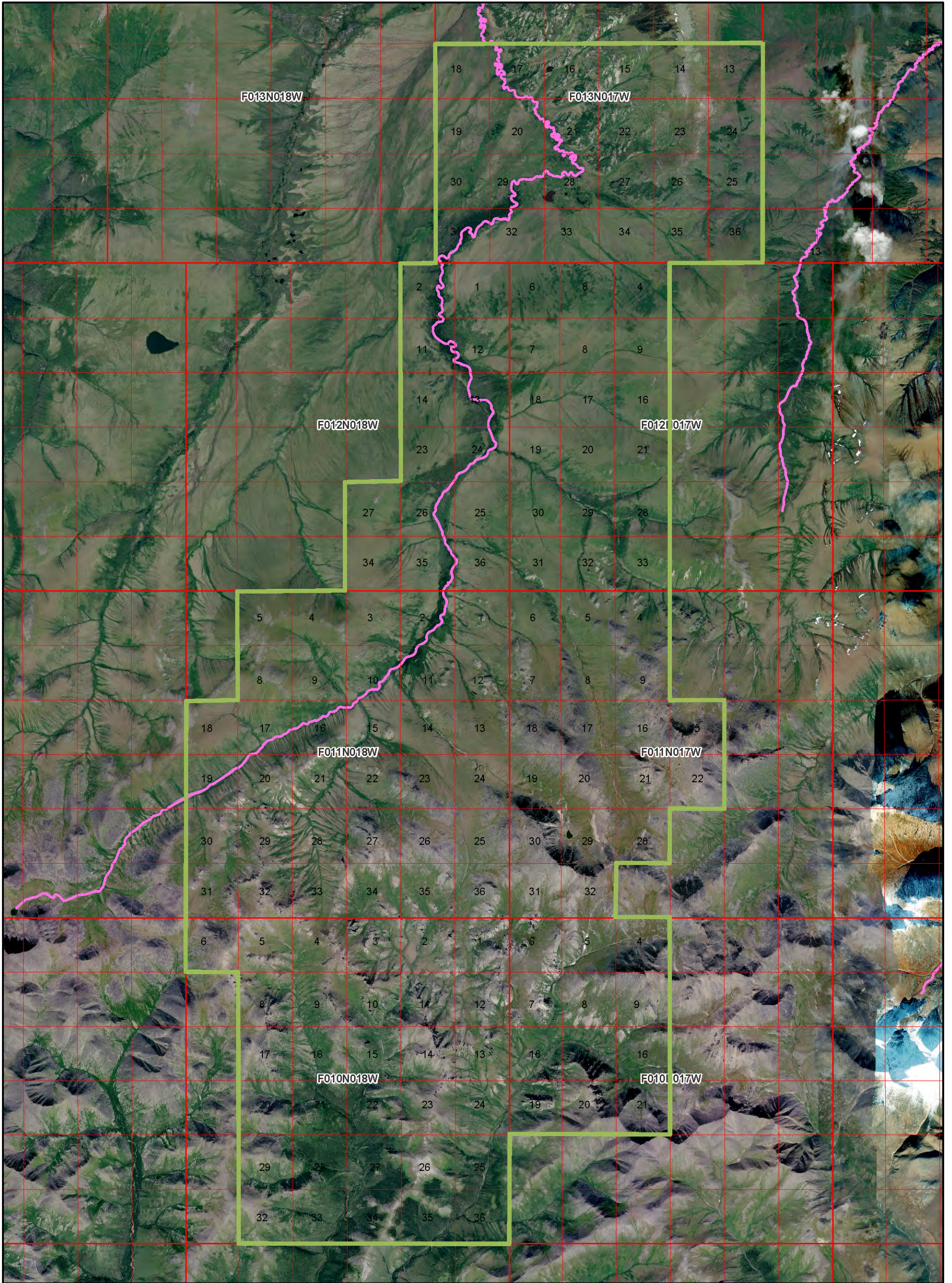
- Trans-Alaska Pipeline - Trans Alaska Pipeline System
- DOT Trails Inventory 1973
- RS2477 Historic Transportation Routes



Maxar Products. Dynamic Mosaic © 2020 Maxar Technologies Inc., Alaska Geospatial Office, USGS, Alaska Department of Natural Resources

Realty Services Section
All data is copyrighted by it's respective owner and publisher.

Spooky Valley Parcel



7/18/2023, 12:07:37 PM

 Spooky Valley Parcel


 Sections

 Townships

Navigable Streams (Title Purposes)

 Unknown

1:266,341



Bureau of Land Management (BLM), Alaska State Office
 Maxar Products. Dynamic Mosaic © 2020 Maxar Technologies Inc.,
 Alaska Geospatial Office, USGS
 Alaska Department of Natural Resources