



City of Togiak

12

ADL 230796

Application Net

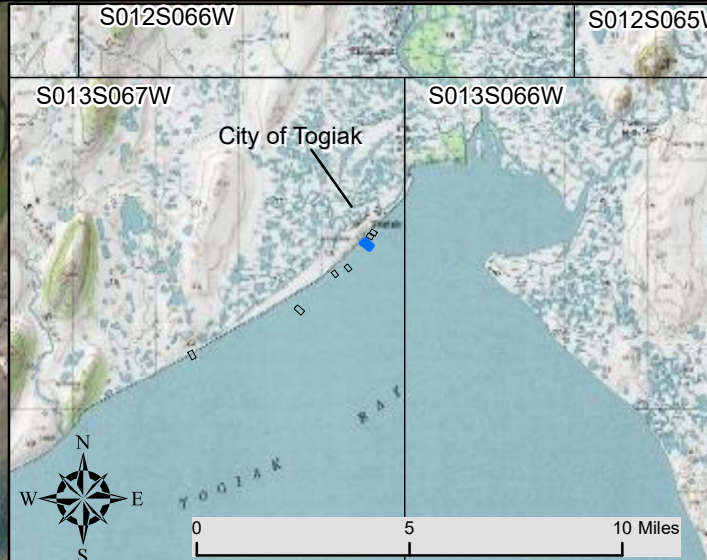
ADL 207085

13

ADL 225990

Togiak Bay

18






Shore Fishery Lease Application

This notice corrects an incorrect depiction of lease application location on the original public notice.

***Applicant: Carolyn Carlos
ADL 234081***

Application for one net at 300'
in length located within protracted
Section 13, T13S, R67W, SM

General Information

-  Proposed 300' net ADL 234081
-  Existing Shore Fishery Leases
-  Easement ADL 207085



Produced By:
DNR, SCRO, Shore Fishery
Leasing Program - 2023

NOTE:

This map provides a graphical representation of a proposed setnet lease(s) and adjacent lease sites. These are not exact locations of the new application or adjacent lease sites, and has only been provided as a general reference for noticing, before an approved survey/diagram is completed. Exact location of lease site(s) may be adjusted prior to lease issuance. This map is not intended for navigational purposes.

0 600 1,200 1,800 2,400 3,000 Feet