

STATE OF ALASKA
Application for Permits to Mine in Alaska (APMA)

☐ Single Year ☒ Multi-year Start: 1/1/24 Finish: 12/31/2028 APMA Number (A/F/J, Year, ****) A20236118

What type activity are you planning to perform? *REQUIRED (1) Surface estate of mineral properties: *REQUIRED (2)

<input type="checkbox"/> Exploration/Reclamation	<input type="checkbox"/> Access Equipment	<input type="checkbox"/> State (General)	<input type="checkbox"/> State (Mental Health)
<input type="checkbox"/> Mining/Reclamation	<input type="checkbox"/> Suction Dredge	<input type="checkbox"/> Private (Patented)	<input type="checkbox"/> Federal
<input checked="" type="checkbox"/> Hardrock Exploration/Reclamation	<input type="checkbox"/> Reclamation	<input type="checkbox"/> Private (Native Corp.)	<input type="checkbox"/> City or Borough

Check All That Apply: ☒ Mineral Property Owner ☐ Lessee ☐ Operator *Required (3)

Name: Pebble East Claims Corporations Primary Phone Number: 907.339.2600

Address: 2525 Gambell Street, Suite 405 Secondary Phone Number: _____

Anchorage, AK 99503 Email: _____

If Applicable, Corporation Name: Pebble East Claims Corporation Alaska Business/Corporation Entity# 74368D
Registered Agent (Corp./LLC/LP) Reeves Amodio Corp Services Inc. [Click here for the Department of Commerce Link](#)

Check All That Apply: ☒ Mineral Property Owner ☐ Lessee ☐ Operator *Required (4)

Name: Pebble West Claims Corporation Primary Phone Number: 907.339.2600

Address: 2525 Gambell Street, Suite 405 Secondary Phone Number: _____

Anchorage, AK 99503 Email: _____

If Applicable, Corporation Name: Pebble West Claims Corporation Alaska Business/Corporation Entity# 101135
Registered Agent (Corp./LLC/LP) Reeves Amodio Corp Services Inc.

Check All That Apply: ☐ Mineral Property Owner ☐ Lessee ☒ Operator *Required (5)

Name: Pebble Limited Partnership Primary Phone Number: 907.339.2600

Address: 2525 Gambell Street, Suite 405 Secondary Phone Number: _____

Anchorage, AK 99503 Email: timhavey@pebblepartnership.com

If Applicable, Corporation Name: _____ Alaska Business/Corporation Entity# 110219
Registered Agent (Corp./LLC/LP) Reeves Amodio Corp Services Inc.

Check All That Apply: ☐ Mineral Property Owner ☐ Lessee ☐ Operator *Required (6)

Name: _____ Primary Phone Number: _____

Address: _____ Secondary Phone Number: _____

Email: _____

If Applicable, Corporation Name: _____ Alaska Business/Corporation Entity# _____
Registered Agent (Corp./LLC/LP) _____ **Attach a separate sheet for additional contacts**

Project Name If Applicable: (7) <u>Pebble Project</u>	Average Number of Workers: *REQUIRED (8) <u>15</u>	Start-Up/Shut Down: (Month/Day) (9) <u>May 1</u> to <u>Oct 31</u>
--	---	--

Mining District: *REQUIRED (10) <u>Iliamna</u>	Applicable USGS Map: *REQUIRED (11) <u>Iliamna C-7, C-8, D-6, D-7, D-8</u>	On What Stream Is This Activity? (12) <u>Koktuli River, Upper Talarik Creek</u>
---	---	--

Legal Description of mineral properties to be worked (MTRS) *REQUIRED (13)
Example: Fairbanks Meridian Township 001N Range 003E Sections 15, 16, and 21 or F 001N 003E Sec. 15, 16, and 21

See attached table (Appendix A).

Internal Use Only:

Date Application Received Complete: _____ Adjudicator: _____ LAS Entry: _____

CID(s): _____ CID(s): _____ CID(s): _____

MINERAL PROPERTIES LIST

(14)

If requesting more than 12 claims, Are additional sheets with ADL/BLM/USMS and Legal Descriptions Attached? ☐ Yes ☐ No
 Are any of these mineral properties an Upland or Offshore Mining Lease? ☐ Yes ☐ No

	ADL/BLM/USMS #	PROPERTY NAME		ADL/BLM/USMS #	PROPERTY NAME
1.	See Appendix A		7.		
2.			8.		
3.			9.		
4.			10.		
5.			11.		
6.			12.		

INVENTORY OF EQUIPMENT

(15)

List all mechanized equipment to be used (make, model, type, size, purpose, and number of each, including pumps). Attach additional sheets as necessary. If you are transporting on a trailer to the claim block, include the trailer size.

Check One:

	Make, Model, Type, Size, Purpose of Equipment or Pump	Quantity of this type	Located on the claim block?	Transporting to claim block?
1.	See Appendix B			
2.				
3.				
4.				
5.				
6.				
7.				
8.				

ACCESS OUTSIDE OF CLAIM BLOCK

(16)

Access across surface estates not owned by the State requires approval of the managing agency. It is the responsibility of the applicant to contact the owners of private property to obtain authorization for access.

All season roads may be an improved dirt road intended to be used during all seasons of the year without causing long term damage to the road. NOTE: It is strongly recommended that you contact the appropriate Regional Land Office as certain roads are subject to Generally Allowed Uses, and authorization (permit or easement) may be required for use of the route with off-road vehicles greater than 1500 lbs curb weight (like mining equipment).

A completed access map must be submitted with your application. Copies of USGS topographic maps at a scale of 1"=1 mile must clearly indicate the proposed access route from start to finish and include appropriate legal descriptions (township and range) on each map sheet. The quadrangle map name should also be indicated (Healy A-3, etc.). Paper size should be limited to 8 1/2" x 11". Do not tape maps together.

Is a complete route map attached, including winter cross country travel if applicable? ☐ Yes ☐ No

Access is: ☐ Existing ☐ To be constructed off claim block ☐ Both, or ☐ Helicopter Supported

Access outside the claim block crosses what type of land(s)? ☐ State (General) ☐ State (Mental Health)
☐ City/Borough ☐ Federal ☐ Private ☐ Private (Patented) ☐ Private (Native Corp. Land)

Does the proposed route of travel include use of RS 2477 access? ☐ Yes ☐ No.

If the RS 2477 ROW has a State of Alaska RST number, please list: _____

ACCESS OUTSIDE OF CLAIM BLOCK, CONTINUED

Indicate type(s) of existing access:

- ☐ All Season Road: _____
- ☐ Summer Cross Country Travel off of claim block that is not considered Generally Allowed Uses (Complete Box 17)
- ☐ Airstrip
- ☐ River
- ☐ Winter Cross Country Travel that is not generally allowed use (Complete Box 17)

Indicate type(s) of access to be constructed:

- ☐ Access Road
- ☐ Airstrip

Please describe your construction activities and include mitigation measures to protect water, fish and game resources. (A map outlining the route of construction activities is required). Attach additional pages if necessary:

CROSS COUNTRY TRAVEL

(17)

Summer Cross Country Travel: Approvals for summer travel are issued from the DNR/DMLW Land section. Applications for LUPs may require sixty to ninety days to process and applications for easements may require six months to one year to process. A performance guarantee, insurance and fees are required before a permit will be issued and will only be released after travel is completed and no negative trail impacts have occurred.

Winter Cross Country Travel: May be approved when ground conditions will support the movement of heavy equipment. Existing roads and trails should be used whenever possible. The winter operation of ground contact vehicles for off-road travel must be limited to areas where ground frost and snow cover are adequate to prevent damage to the vegetation mat and underlying substrate. A completion report is required within 30 days of travel completion. Travel is generally not authorized after April 15th of each year (extensions may be granted as conditions allow).

A Cross Country Travel Route Map is required to obtain authorization. Is the map attached? ☐ Yes ☐ No

Name the individual(s) or business(es) who will be conducting the cross country travel:

List all equipment and vehicles being transported from Box 14, including vehicle weights:

State the average total miles traveled in one round trip: _____. State the number of trips proposed: _____.

State the start and end date(s) or period(s) of proposed cross country travel: _____.

Select the following terrain type(s) that best describes your route of travel: ☐ Wetlands ☐ Tundra

☐ Uplands ☐ Rivers or Other Water Bodies ☐ Wooded Areas (6" Trees or larger at breast height)

Will water be needed to construct ramps/ ice bridges? ☐ Yes ☐ No

If Yes, estimated quantity of water will be used _____ gallons/day

WaterSource: _____

CROSS COUNTRY TRAVEL, CONTINUED

Are you transporting fuel? ☐ Yes ☐ No

The volume of fuel and hazardous substances to be used is the total volume (in gallons) to be carried on one vehicle and any trailers or sleds that vehicle is towing.

Maximum volume of fuel (in gallons) that is being transported by one vehicle and any trailers or sleds it is towing:

Are you transporting other hazardous substances? ☐ Yes ☐ No If "yes," indicate type and amount (e.g. gallons, lbs, psi):

How are petroleum products contained? (i.e., drums, bladders, steel tanks, etc.) Indicate size of containers:

How are petroleum products being transported? (i.e., skid-mounted tank; trailer; 55 gallon drums on skid; etc.)

Do you have an Oil Discharge Prevention and Contingency Plan approved by the Alaska Department of Environmental Conservation? ☐ Yes ☐ No

Do you have either a trained spill response team or a contract with a spill response company? ☐ Yes ☐ No

Describe any measures you plan to take to minimize drips or spills from leaking equipment or vehicles:

Does your cross country travel include the staging or storage of equipment or structures off the claim block? ☐ Yes ☐ No

If Yes, describe the location and dimensions of the long term or short term parking and/or storage areas.

PETROLEUM PRODUCTS AT PROJECT SITE

(18)

Will Petroleum Products Be Stored on the Project Site?

☒ 0-1,320 gallons of total storage (Secondary Containment recommended, but not required)

☐ 1,321-10,000 gallons of total storage (count only containers greater than 55 gallon capacity). A self-certified Spill Prevention, Control, and Countermeasure (SPCC) plan is required and applies to all products, such as diesel fuel, gasoline, lube oil, hydraulic oil and waste oil. The self certified SPCC form can be downloaded at: <https://www.sfdph.org/dph/files/EHSdocs/ehsHMUPAdocs/TIERIQFSPCCPlan.pdf>.

BLM Operators are encouraged to use the optional BLM-Spill contingency plan that can be downloaded at: https://www.blm.gov/sites/blm.gov/files/BLM-AK_spill-contingency-plan_APMA_worksheetSup.pdf

☐ 10,000+ gallons of total storage (count only containers with 55 gallons or greater storage capacity). An SPCC certified by a professional engineer is required and applies to all oil products, such as diesel fuel, gasoline, lube oil, hydraulic oil and waste oil.

Indicate Distance Stored From Flowing Waters:

water bodies required by DNR is 100 feet). 100 Feet. (Minimum distance from naturally occurring

Is waste oil stored on the project site? ☐ Yes ☒ No If yes, describe quantity and storage modality: _____

Are fuel containment berms around storage containers? ☒ Yes ☐ No Is berm area lined? ☒ Yes ☐ No

TEMPORARY STRUCTURES/FACILITIES

(19)

Is a camp or placement of any temporary structure requested? ☒ Yes ☐ No

If No, Please explain: _____

Describe all temporary improvements (including buildings, tent platforms, out-buildings, etc., including thier quantity, dimensions and building type.

What type of property is the camp located on? ☒ State ☐ Federal ☐ Private (Patented) ☐ City or Borough ☐ MHTL

If camp is on private land, provide location: _____

Proposed Perimeter Dimensions of Camp: _____ length (ft) _____ Width (feet).

☐ Request use of existing facilities, list ADL(s): _____

☐ Year-Round ☐ Seasonal, from Approx. _____ to _____, annually.

☒ Request to place temporary structures, list ADL(s): See Appendix C

☒ Year-Round ☐ Seasonal, from Approx. _____ to _____, annually.

	Temporary New Structures Quantity	Existing Structure Quantity	Use (Shop, office, etc.)	Dimensions (ft x ft)	Dimensions (ft x ft)	Dimensions (ft x ft)
Framed						
Tent						
Trailer						
Platforms						
Out-Buildings						
Other:						

* If Required, list any other structures on a separate sheet, include dimensions, use and type.

Grey water and Biological Waste - Describe storage and proposed method of disposal(e.g.; leach line, septic, holding tank, or pit privy):

See attached Narrative of Operations

Solid Waste - Describe the types of waste that will be generated on-site including garbage, scrap metal, industrial; and describe its disposal (e.g.; burn, haul away, buried).

See attached Narrative of Operations

What is the distance grey water, biological, and solid waste will be located from the ordinary high water mark of the nearest freshwater body (lake, stream, river, rivulet, etc.), or the mean high water mark of a saltwater body: NA. Will there be any use of animals (horses, dogs, goats/sheep, etc)? ☐ Yes ☒ No

Required: Dismantle, Removal, and Restoration Plan: Provide a plan for dismantling and removing structures, equipment, and storage tanks. Include the method and timeline for restoration of all location areas.

Temporary structures will be removed from the claim block prior to the end of the permit term unless a subsequent application is filed to

maintain structures in their present locations. If removed, structures will be dismantled and flown to Iliamna by helicopter for disposal.

Disturbed areas will be reclaimed by re-contouring the ground, if necessary, to prevent erosion and sediment loss. Areas may be

re-seeded as necessary to promote stable vegetative cover. Disturbed areas will be monitored and maintained as appropriate.

MINING METHOD

(20)

☐ Mechanical Placer Mining (e.g., terrestrial open-cut operations with dozer or excavator, etc.)

Estimated cubic yards processed annually: _____

☐ Suction dredge ☐ Mechanical dredge (e.g., excavator or clam-shell)

List all suction and mechanical dredges. If information is not applicable, write "N/A." Attach extra sheet if necessary.

	Dredge 1		Dredge 2		Dredge 3	
Vessel ID (Name or Number)						
Vessel Dimensions						
Suction Dredge Intake Nozzle Diameter / Pump Size	Inches:	HP:	Inches:	HP:	Inches:	HP:
Mechanical Dredge Bucket Volume	Cubic Yards:		Cubic Yards:		Cubic Yards:	
Processing Rate	Yds. ³ /Hr.:		Yds. ³ /Hr.:		Yds. ³ /Hr.:	
Wastewater Discharge Rate	GPM:		GPM:		GPM:	
Maximum Water Depth	Feet:		Feet:		Feet:	
Average Daily Operating Hours						
Operation on Sea Ice (Yes/No)	Yes <input type="checkbox"/> / No <input type="checkbox"/>		Yes <input type="checkbox"/> / No <input type="checkbox"/>		Yes <input type="checkbox"/> / No <input type="checkbox"/>	
Vessel Registration # / State	#:	State:	#:	State:	#:	State:

Location: ☐ Offshore / Salt Water

☐ Stream

☐ Mine cut isolated from stream

☐ Pond connected to stream

☐ Pond isolated from stream

EXPLORATION TRENCHING and DRILLING

(21)

(Indicate target and trenching locations on sketch sheet and/or topographic map)

Trenching: ☐ Yes ☒ No

Estimated number of trenches to be excavated: _____ How long will trenches be open? _____

Average Size: Length: _____ Feet Width: _____ Feet Depth: _____ Feet

Drilling: ☐ Yes ☒ No

Total Number of Holes To Be Drilled: _____ Type of Drill(s) Used: _____

Estimated Maximum Depth: _____ Feet Diameter of Drill Rod/Casing Rod _____ (NQ/HQ/H, Etc.).

Will water be used? ☐ Yes ☐ No

Indicate how many pumps per water source: _____

Water source name(s): _____

Describe detailed drill plan, closure, plugging methodology, reclamation and abandonment in project narrative.

Trench/Drilling Location and Mining Claim Information			
Trench/Drill ID on Map	ADL/BLM/USMS NUMBER	Decimal Degrees, NAD 83 Datum	
		Latitude	Longitude (approximate)

If more than 8 trenches/drill sites, please provide data in tabular format ([APMA tabular data template for reporting proposed activities and reclamation](#))

EXPLOSIVES**Section Not Applicable** (22)Will explosives be used? ☐ Yes ☐ No If "Yes", Indicate: Type: _____ Amount: _____.

Explosive Handler's Certification/ATF Permit Numbers: _____

Describe your blast design, blast schedule, and explosives handling plan in the project narrative.

DAMS

(23)

☐ No dam required ☐ Existing ☐ To be constructedProposed Structure: ☐ Temporary ☐ PermanentPurpose: ☐ Makeup water pond ☐ Settling/recycle pond ☐ Stream diversion Other: _____

Length: _____ ft Height: _____ ft Width At Crest: _____ ft Width At Base: _____ ft

Note: Height should be measured from the lowest point at either the upstream or downstream toe of the dam to the crest of the dam.

Water impoundment capacity (if known): _____ acre-feet

IN-STREAM ACTIVITIES and STREAM CROSSINGS

(24)

List any equipment that will be crossing streams (including low-water crossings along established trails/roads) or used in any natural waterbody (refer to Box 14 if necessary), or used in-stream (refer to Box 14 if necessary):

List all stream crossings, suction dredge or pump locations, including unnamed streams.

	Stream Name/ Water Source	NAD 83 Datum (approximate) Coordinates can be obtained using Alaska Mapper http://dnr.alaska.gov/mapper/controller		MTRSC ¼ ¼ Ex: F001S001N01 SWSW	Check boxes to indicate type(s) of activity		
		Latitude ddd.mmm	Longitude ddd.mmm		Crossing	Dredging	Water Intake
1.					<input type="checkbox"/>	<input type="checkbox"/>	<input type="checkbox"/>
2.					<input type="checkbox"/>	<input type="checkbox"/>	<input type="checkbox"/>
3.					<input type="checkbox"/>	<input type="checkbox"/>	<input type="checkbox"/>
4.					<input type="checkbox"/>	<input type="checkbox"/>	<input type="checkbox"/>
5.					<input type="checkbox"/>	<input type="checkbox"/>	<input type="checkbox"/>

If in-stream activities and/or stream crossings are requested at more than 5 locations, please provide tabular data format (DNR template available at <http://dnr.alaska.gov/mlw/forms/?tab=mining>).

WATER USE AUTHORIZATIONS

Water usage (including from 100% recycle systems) may require approval by either Temporary Water Use Authorization or a Water Right. Information provided below will be used to determine the quantity of water that you may be authorized to use for your mining operation. When estimating water quantities, please estimate withdrawal amounts typical of a dry summer and provide the maximum quantity that you may withdraw from a particular source (e.g. stream, pond, groundwater, etc.) in a season.

A Temporary Water Use Authorization application may be initiated from this APMA application unless a Water Right is requested. Please contact the ADNR, Water Resources Section at telephone number (907) 451-2790 if interested in a Water Right or for more information.

A. START-UP WATER AND MAKE-UP WATER:

Is water withdrawn from any lake, stream, creek, river, etc. (does not include recycling/settling ponds)? ☐ Yes ☒ No

What is the name(s) of the lake, stream, creek, river, etc.? _____

What are the months of water use needed (for example May 1st through October 31st)? _____

Start-up water: Is water required at the start of the season **to fill** your recycle/settling pond system?

☐ Yes (if **YES**, complete information below). ☒ No If yes, what is the source name? _____

Source: ☐ Seepage infiltration from groundwater gained from cut and/or stream
☐ Diversion ditch from stream. Number of days diverting from stream for start-up water: _____
☐ Water intake rate: _____ gpm _____ hrs/day
☐ Pump from stream. Number of days pumping from stream for start-up water: _____
☐ Number of water pumps for start-up water: ____ Water intake rate (list for each pump): _____ gpm
 _____ hrs/day

Make-up water: Is water required **to maintain** water level in your recycle/settling pond system?

☐ Yes (if **YES**, complete information below). ☒ No If yes, what is the source name? _____

Source: ☐ Seepage infiltration from groundwater gained from cut and/or stream
☐ Ditch from stream. Number of days diverting from stream for make-up water: _____
☐ Water intake rate: _____ gpm _____ hrs/day
☐ Pump from stream. Number of days pumping from stream for make-up water: _____
☐ Number of water pumps for make-up: ____ Water intake rate (list for each pump): _____ gpm
 _____ hrs/day Pump intake size: _____ inches

B. RECYCLE/SETTLING POND SYSTEM.

Beaver ponds or other natural water features will not be permitted for use as settling ponds.

Is a pre-settling pond used?: ☐ Yes ☒ No Is recycle used?: ☐ Yes ☒ No

How many ponds are used in the recycle system? _____

Recycle pond is pond #: _____ Settling pond is pond #: _____

C. RECYCLE/SETTLING POND SYSTEM (continued).

Indicate Length (L), Width (W), and Depth (D) of each pond:

Pond # 1: L: _____ ft W: _____ ft D: _____ ft Pond # 2: L: _____ ft W: _____ ft D: _____ ft
 Pond # 3: L: _____ ft W: _____ ft D: _____ ft Pond # 4: L: _____ ft W: _____ ft D: _____ ft
 Pond # 5: L: _____ ft W: _____ ft D: _____ ft Pond # 6: L: _____ ft W: _____ ft D: _____ ft

Estimated hours per day that pump(s) will be used, return line size (in inches), operating pump rate (in gallons per minute), and water usage days per month:

Pump #1: _____ hrs/day _____ inches _____ gpm _____ days/month
Pump #2: _____ hrs/day _____ inches _____ gpm _____ days/month
Pump #3: _____ hrs/day _____ inches _____ gpm _____ days/month

D. CAMP WATER USE.

Is camp water used? ☐ Yes ☒ No

Maximum number of persons present in camp at a time _____

Camp water source: ☐ Well ☐ Haul ☐ Stream ☐ Spring ☐ Lake

Name of water source (if any): _____.

Camp pump intake diameter: _____ Camp pump rate: _____ gpm _____ hrs/day

E. EXPLORATION ACTIVITIES.

Is water required for exploration activities? ☐ Yes ☒ No If yes, what is the source name? _____

If **YES**, What types of exploration activities are being performed? ☐ Trenching ☐ Drilling

If **YES**, How many total pumps are used in the exploration activities? _____ (Max pumps per source).

Estimated hours per day that pump(s) will be used, return line size (in inches), operating pump rate (in gallons per minute), and water usage days per month: Pump #1: _____ hrs/day _____ inches _____ gpm _____ days/month

A map of your requested drilling water sources is required with the following information:

- MTRS sections,
- stream reaches or other water sources (please label, including take points if known)
- and drill hole locations

F. SUCTION DREDGING.

If suction dredging activity is occurring please ensure that you have completed the dredge table in Section (20) MINING METHOD.

TIMBER CLEARING AND USE (Operations on State Lands Only)

(26)

Pursuant to AS 38.05.255, timber from land open to mining without lease, except "timberland", may be used by a mining claimant or prospecting site locator for the mining or development of the location or adjacent claims under common ownership. Timber not used for the mining or development of the location or adjacent locations, that is removed from the operation must be acquired via timber sale or written letter of non-objection from the Alaska Division of Forestry.

For questions on the appropriate use of timber on federal mining claims, contact your local BLM field office.

On other lands ("timberlands" and in areas that are closed to mining without lease), timber cleared, used and/or removed must be acquired via a timber sale or a written letter of non-objection from the Alaska Division of Forestry.

Will timber be used for the mining or development of the location or lease? ☐ Yes ☒ No

Describe the timbered area or areas to be cleared; include a map or drawing of the areas of timber to be cleared.

None

Describe the amount of timber to be used for the mining or development of the location or lease and the clearing methods you will use.

None

Are more than 40 acres of timbered area(s) to be cleared? ☐ Yes ☒ No

11 AAC 86.145. "A classification or designation indicating that timber and other forest products of significant value are included within a mining property is prima facie evidence that the land on which the property is located is considered to be "timberlands" for purposes of AS 38.05.255"

WASTEWATER DISCHARGE PERMIT APPLICATION**(27)**

All mechanical placer mine, suction dredge, and mechanical dredge operations that discharge to a water of the U.S. require an Alaska Pollutant Discharge Elimination System (APDES) permit from DEC. See Cover Pages for a list of APDES permit fees.

Operations wishing to discharge under the APDES Small Suction Dredge General Permit (dredges with intake diameters of 6" or less, or highbankers) may skip this section but must complete annual online registrations, including \$25 fee payments, at <http://alaska.gov/go/2MPF>.

Previously issued DEC-APDES Wastewater discharge permit #: _____

Do you want this APMA to act as an application or renewal for any of the following APDES general permits (GPs)*:

Mechanical Placer Miners GP (open-cut terrestrial operations): ☐ Yes ☐ No

Medium-Size Suction Dredge GP (nozzle diameter greater than 6" to 10"): ☐ Yes ☐ No

Norton Sound Large Dredge GP (nozzle diameter greater than 10" or mechanical dredge): ☐ Yes ☐ No

Waterbody the discharge flows directly into, or would potentially flow: _____

Approximate coordinates of mine site:

Latitude: _____ Longitude: _____

Source (e.g., DNR - Alaska Mapper): _____

*Mechanical placer operations that do not elect coverage under the Mechanical Placer Miners GP may be required to obtain coverage under the Multi-Sector General Permit for Storm Water. Contact DEC to terminate a permit.

Optional* - Mixing Zone Request or Termination for Mechanical Placer Mine Operations

Do you wish to apply for a mixing zone and modified turbidity limit from DEC? ☐ Yes ☐ No

If a mixing zone is requested, provide the following:

Coordinates of discharge location: Latitude: _____ Longitude: _____

Maximum Effluent Flow anticipated from your operation _____ (GPM) [must be greater than zero (0)].

Distance to nearest downstream drinking water source _____ and downstream placer mine _____.

Do you wish to terminate an active authorized mixing zone? ☐ Yes (APDES# _____) ☐ No

*A mixing zone authorizes an increase in the permit's turbidity limit based on available dilution from the surface water. Permittees without mixing zones must meet the water quality standard for turbidity at the point of discharge into the surface water.

**Certification Statement – applicable only to information required for DEC authorizations
(required for all DEC permit or mixing zone applicants)**

I certify under penalty of law that this document and all attachments were prepared under my direction or supervision in accordance with a system designed to assure that qualified personnel properly gather and evaluate the information submitted. Based on my inquiry of the person or persons who manage the system, or those persons directly responsible for gathering the information, the information submitted is, to the best of my knowledge and belief, true, accurate, and complete. I am aware that there are significant penalties for submitting false information, including the possibility of fine and imprisonment for knowing violations.

Signature of Responsible Party: _____

Responsible Party Name (First Last, Position) - Printed: _____

Business Name (if applicable) - Printed: _____

SECTION 404 WETLANDS PERMIT

JURISDICTIONAL DETERMINATION (CORPS JD) and MITIGATION STATEMENT

**All Placer Mining applicants are required to contact the
Corps of Engineers for submittal requirements.**

A complete application for a Department of the Army (DA), U.S. Army Corps of Engineers (Corps) Section 404 permit includes a description of project impacts (contained in the APMA), a Jurisdictional Determination (JD) and a Mitigation Statement. The applications for the JD and the Mitigation Statement are contained in two Corps Supplements, which may be attached to this APMA. The Supplements may be downloaded from the Corps and DNR websites, or obtained directly from a Corps office in paper copy, by email, or mail. Please contact the Corps to determine what supplements are required.

Corps Supplement, Attachment 1, Jurisdictional Determination: Attachment 1 must be filled in and submitted to the Corps for **all new placer applications (New and Existing Operations)**. Photos of your mine site are required. Your JD will be valid for five years. Your photos will be used only for the purpose of conducting an offsite JD.

Corps Supplement, Attachment 2, Mitigation Statement: Alaska District regional mitigation policy for placer mining operations under this General Permit (GP) emphasizes avoidance and minimization of impacts; **compensatory mitigation is not required**. However, by regulation, a Mitigation Statement covering measures for avoidance, minimization, and compensatory mitigation, or, a reason why compensatory mitigation is not proposed, must be submitted to the Corps with each new APMA for projects that impact waters of the U.S.

Note:

- If your APMA requires, but does not include a JD or Mitigation Statement, your application will be considered incomplete. The Corps may also contact you for additional information. Please ensure your contact information on the front page is current.
- For BLM Operators: A complete 404 Wetland Permit Package with additional photos of the upland areas to be mined will be sufficient to meet the requirement for the uplands reclamation baseline data and riparian mitigation measures as required by § 43 CFR 3809.

Provide the Latitude and Longitude of the operation location (DD, NAD83):

Latitude: _____ Longitude: - _____

Source (e.g., DNR - Alaska Mapper): _____

Please list Corps permits previously issued for this site: POA- _____ - _____, POA- _____ - _____

Certification Statement

The Alaska District will accept the APMA as a pre-construction notification, pursuant to 33 CFR 320.1 (c). Application is hereby made for a permit to authorize the work described in this APMA. I certify the information in the APMA, and any required Supplements, is complete and accurate. I further certify that I possess the authority to undertake the work described herein or am acting as the duly authorized agent of the operator/ applicant.

Operator or Agent:

Print Name

Signature

Date

STREAM DIVERSION**(29)**

A MAP OF COMPLETE STREAM DIVERSION IS REQUIRED: Plan Map of Operation included in the APMA should show the entire length of the diversion (i.e. where the water is diverted from the natural stream channel to where it returns to the natural stream channel) with start and end locations clearly marked. Operations on BLM lands that are proposing a stream diversion are encouraged to contact their local field office as early as possible in the permitting process due to additional requirements.

Please note: If you have a stream diversion structure; this structure may also qualify as a dam and be subject to the Alaska Department of Natural Resources Dam Safety Program per definitions provided in AS 46.17.900(3). Complete Section 23 (regarding a Dam) of this APMA. If you require further regulatory guidance regarding dams, please contact our Dam Safety and construction Unit, Dam Safety Engineer at telephone number (907) 269-8636 or for more information go to the Alaska Dam Safety Program website at: <http://dnr.alaska.gov/mlw/water/dams/>

Is stream diversion required? ☐ Yes (if Yes, complete information below). ☒ No

Stream Name: _____

☐ Existing (Date Constructed _____) ☐ To Be Constructed (Date _____)

If a diversion is required or pre-existing, please contact your local ADF&G, Habitat Section for Fish Habitat Permitting information. To facilitate permit issuance, please provide the following information:

Is Stream Diversion? ☐ Permanent ☐ Temporary _____ year(s) _____ months

Will diversion be reclaimed annually prior to freeze-up or be retained throughout the mine life?

☐ Annually reclaimed/returned to natural stream ☐ Maintained throughout mine life

Dimensions of existing stream in diversion area:

Length _____(ft) Top Width _____(ft) Bottom Width _____(ft) Depth _____(ft) Floodplain Width _____(ft)

Dimensions of proposed diversion:

Length _____(ft) Top Width _____(ft) Bottom Width _____(ft) Depth _____(ft) Floodplain Width _____(ft)

Dominant substrate type (Choose Two): ☐ Bedrock ☐ Boulder ☐ Cobble ☐ Gravel ☐ Sand ☐ Silt/Clay

Note: Diversion should approximate the existing stream in terms of meander bends, length, depth, stream width, and floodplain width.

**(Please provide plan and profile diagrams of diversion in Section 30, PLAN MAP OF OPERATION)
or attach additional sheets as necessary**

PLAN MAP OF OPERATION *REQUIRED

See attached figures.

(30)

VICINITY MAP

Date Prepared:	Applicant Name:
<p align="center">STATE OF ALASKA DEPARTMENT OF NATURAL RESOURCES DIVISION OF MINING, LAND AND WATER</p>	
MAP:	
Sec.(s) _____ Township _____, Range _____, Meridian _____	
Scale: 1" = _____	ADLs:
SHEET OF	APMA #

(Attach additional sheets, along with detailed explanations as necessary)

CROSS SECTION SKETCH *REQUIRED

BEFORE ACTIVITY

(31)

DURING ACTIVITY

AFTER ACTIVITY

Section Not Applicable

Date Prepared:	Applicant Name:
STATE OF ALASKA DEPARTMENT OF NATURAL RESOURCES DIVISION OF MINING, LAND AND WATER	
MAP:	
Sec.(s) _____ Township _____, Range _____, Meridian _____	
Scale: 1" = _____	ADLs:
SHEET OF	APMA #

HARDROCK NARRATIVE *REQUIRED

(32)

A narrative of the operation is required. Please use this space to describe the access, process, environmental protection measures and reclamation measures to be used for the duration of this permit. Use prompts provided below and include any additional information relevant to the proposed activities. **See attached Narrative of Operations**

DESCRIBE ACCESS TO PROPERTY, DRILL/TRENCH SITES, INCLUDING LENGTH AND TYPE OF ACCESS ROUTES, DESCRIBE ACCESS RECLAMATION MEASURES TO BE CONDUCTED AND TIMELINE:

DESCRIBE EXPLORATION METHOD, SCOPE OF WORK PROPOSED, EQUIPMENT, WHEN AND WHERE ACTIVITIES WILL OCCUR, PERSONNEL HOUSING LOCATION AND CAMP DESCRIPTION:

DESCRIBE SITE PREPARATION ACTIVITIES AND PRE-RECLAMATION MEASURES:

DESCRIBE PAD CONSTRUCTION AND DIMENSIONS:

DESCRIBE DRILL WASTE AND DRILL WATER MANAGEMENT, DRILL FLUIDS AND DISPOSAL METHODS, ATTACH MSDS/SDS FOR ALL SUBSTANCES:

DESCRIBE FUEL HANDLING AT EXPLORATION SITES DRILL (PADS AND TRENCHES) AND OFF SITE (CAMP OR BASE OPERATIONS). DISCUSS SPILL PREVENTION AND RESPONSE PLAN:

DESCRIBE WATER USE INCLUDING ESTIMATE OF DAILY WATER USE:

DESCRIBE HOW THE OPERATION WILL AVOID AND/OR MITIGATE POTENTIAL IMPACTS TO FISH, WILDLIFE AND CULTURAL RESOURCES:

DESCRIBE CLOSURE, PLUGGING METHODOLOGY, SURFACE RECLAMATION AND ABANDONEMENT:

PLACER/SUCTION DREDGE NARRATIVE *REQUIRED

(32)

A narrative of the operation is required. Please use this space to describe the access, mining process, environmental protection measures and reclamation measures to be used for the duration of this permit. Use multiple sheets if necessary.

DESCRIBE ACCESS, PERSONNEL HOUSING AND CAMP LAYOUT:

DESCRIBE PROGRESSIVE STEPS OF MINING METHOD:

DESCRIBE PLANNED RECLAMATION MEASURES INCLUDING TIMELINE FOR RECLAMATION TO TAKE PLACE:

DISCUSS WATER MANAGEMENT PLANS, INCLUDING USE, SOURCE, QUANTITY AND SURFACE WATER/ EROSION MANAGMENT PLAN:

DISCUSS FUEL STORAGE, HANDLING, AND SPILL PREVENTION AND RESPONSE PLANS:

DISCUSS HOW THE OPERATION WILL AVOID/MITIGATE POTENTIAL IMPACTS TO FISH, WILDLIFE AND CULTURAL RESOURCES:

Section Not Applicable

2022 RECLAMATION PLAN FORM (PLACER EXPLORATION OR MINING)

<input type="checkbox"/> A. RECLAMATION PLAN (REQUIRED if the operation will disturb five or more acres this year, OR 50,000 cubic yards, OR if the operation has a cumulative disturbed area of five or more acres).	<input type="checkbox"/> B. RECLAMATION PLAN VOLUNTARY (for an operation below limits shown in Box A but wanting to qualify for the statewide bonding pool. (Operations on BLM Lands and others not filing Letter of Intent).	<input type="checkbox"/> C. LETTER OF INTENT (34) (less than five acres to be disturbed AND less than 50,000 cubic yards AND less than five acres unreclaimed area).
---	---	---

In accordance with Alaska Statute 27.19, reclamation is required of all mining operations. Reclamation bonding is required of operations with disturbance of 5 acres or greater. Completion of this application will meet the requirements for a "Reclamation Plan" for operations 5 acres and larger in size and for a "Letter of Intent To Do Reclamation" for operations under 5 acres. If you do not intend to use the reclamation methods presented below, you must provide additional information concerning your plans for reclamation under separate attachments.

Total acreage currently disturbed: _____ acres. This should match: "Total Unreclaimed Acres" on your 2021 Annual Reclamation Statement for Small Mines, or line #7 on your 2022 Bond Pool Renewal Form. Disturbed ground includes all unreclaimed mining and exploration activity (excluding camps and roads) since October 1991. Federal operators must include areas of camps and roads.

New acres to be disturbed in 2022 _____ acres. Total acreage (currently disturbed plus new acres): _____ acres.

Acreage disturbed by land status: _____ State (general) _____ State (Mental Health) _____ Private _____ Federal

Total acreage to be reclaimed in 2022: _____ acres; Total volume of material to be disturbed in 2022: _____ cubic yards.

Include strippings and overburden to be removed. Cubic yards = Length (yards) x Width (yards) x Depth (yards).

☐ Reclamation will be conducted concurrently with activity. ☐ Reclamation will be conducted at the end of the season.

THE FOLLOWING RECLAMATION MEASURES SHALL BE USED:

(These measures are required by law. Those that do not apply may be crossed out; but, an explanation must be given as to why the measures are not necessary at your site.)

- Topsoil, vegetation, and overburden muck, not promptly redistributed to an area being reclaimed, will be individually separated and stockpiled for future use. This material will be protected from erosion and from contamination by acidic or toxic materials and will not be buried by tailings.
- The area reclaimed will be reshaped to blend with the surrounding area using tailings, strippings, and overburden and be stabilized.
- Stockpiled topsoil, overburden muck, will be spread over the contoured exploration sites to promote natural plant growth such that the area can reasonably be expected to revegetate within five years. Stockpiled vegetation will be spread over topsoils.
- Settling ponds located within the active flood plain and necessary for continued use during the next mining season will be protected from erosion or the fines removed.
- If the mining operation diverts a stream channel or modifies a flood plain to the extent that the stream channel is no longer stable, the stream channel will be reestablished in a stable location in the valley flood plain.
- The flood plain will be established as appropriate to accommodate seasonal high-water flood events and prevent undue erosional degradation.
- Exploration trenches will be backfilled. Brush piles, stumps, topsoil, and other organics will be spread on the backfilled surface to inhibit erosion and promote natural revegetation.
- Shallow auger holes (limited to depth of overburden) will be backfilled with drill cuttings or other locally available material in such a manner that closes the hole to minimize the risk to humans, livestock and wildlife.
- At placer drift mine closure, all mine shafts, adits, tunnels, and air vents to underground workings will be stabilized and properly sealed to ensure protection of the public, wildlife, and the environment.
- On state lands; all buildings and structures constructed, used or improved will be removed, dismantled, or otherwise properly disposed of unless the surface owner or manager authorizes that the buildings and structures may stay.
- On state lands; all scrap iron, equipment, tools, piping, hardware, chemicals, fuels, waste, and general construction debris will be removed or properly disposed of.
- Reclamation measures taken will be consistent with any alternate post mining land use approved by the Commissioner, subject to the provisions of 11 AAC 97.300(h) and the conditions (if any) of an approved reclamation plan.

IMPORTANT: 1. Alternative reclamation measures may be approved if the reclamation measures presented above are not applicable to your site. Please explain in separate correspondence. Submit a sketch and describe additional reclamation measures you propose to conduct at your operation. Reclamation measures must comply with AS 27.19.

BONDING: In accordance with AS 27.19, bonding is required for all operations having a mined area of greater than or equal to five acres on State Land. This area must be bonded for \$750.00 per acre, unless the miner can demonstrate that a third party contractor can do the needed reclamation for less. The Statewide Bonding Pool may be joined by completing a bond pool application form and meeting certain requirements. No reclamation plan approval goes into effect until the bonding pool deposit and annual nonrefundable fees are paid. Use bond form to calculate area of disturbance for bonding.

BLM requires that a reclamation plan be consistent with 43 CFR 3809.420, Performance Standards for the Surface Management regulations for Federal Operations. Refer to 43 CFR 3809 or the BLM minerals website available at <https://www.blm.gov/programs/energy-and-minerals/mining-and-minerals> for more information on what is needed for a reclamation plan on Federal lands, as they may be different than those identified above.

Printed name (Applicant) _____ Signature (Applicant) _____	Relationship to Mineral Property: <input type="checkbox"/> Owner <input type="checkbox"/> Lessee <input type="checkbox"/> Operator <input type="checkbox"/> Agent For: _____	Date: _____ APMA #: _____
---	--	----------------------------------

2022 RECLAMATION PLAN FORM (SUCTION DREDGE EXPLORATION)

<input type="checkbox"/> A. RECLAMATION PLAN (REQUIRED if the operation will disturb five or more acres this year, OR 50,000 cubic yards, OR if the operation has a cumulative disturbed area of five or more acres).	<input type="checkbox"/> B. RECLAMATION PLAN VOLUNTARY (for an operation below limits shown in Box A but wanting to qualify for the statewide bonding pool. (Operations on BLM Lands and others not filing Letter of Intent).	<input type="checkbox"/> C. LETTER OF INTENT (34) (less than five acres to be disturbed AND less than 50,000 cubic yards AND less than five acres unreclaimed area).
---	---	---

In accordance with Alaska Statute 27.19, reclamation is required of all mining operations. Reclamation bonding is required of operations with disturbance of 5 acres or greater. Completion of this application will meet the requirements for a "Reclamation Plan" for operations 5 acres and larger in size and for a "Letter of Intent To Do Reclamation" for operations under 5 acres. If you do not intend to use the reclamation methods presented below, you must provide additional information concerning your plans for reclamation under separate attachments.

Total acreage currently disturbed: _____ acres. This should match: "Total Unreclaimed Acres" on your 2021 Annual Reclamation Statement for Small Mines, or line #7 on your 2022 Bond Pool Renewal Form. Disturbed ground includes all unreclaimed mining and exploration activity (excluding camps and roads) since October 1991. Federal operators must include areas of camps and roads.

New acres to be disturbed in 2022 _____ acres. Total acreage (currently disturbed plus new acres): _____ acres.

Acreage disturbed by land status: _____ State (general) _____ State (Mental Health) _____ Private _____ Federal

Total acreage to be reclaimed in 2022 _____ acres; Total volume of material to be disturbed in 2022: _____ cubic yards.

Include strippings and overburden to be removed. Cubic yards = Length (yards) x Width (yards) x Depth (yards).

☐ Reclamation will be conducted concurrently with activity. ☐ Reclamation will be conducted at the end of the season.

THE FOLLOWING RECLAMATION MEASURES SHALL BE USED:

(These measures are required by law. Those that do not apply must be crossed out; but, an explanation must be given.)

Stream Suction Dredge Operations:

- Reclamation will be completed prior to the end of the mining season. Reclamation will consist of leveling or contouring all gravel bar and stream bed tailings. Tailings will be left in such a manner that spring run-off will level the tailings without causing undue erosion.
- In no case will tailing piles extend more than 18 inches above the water surface at the end of the mining season.
- Prior to the end of the mining season, tailing piles, berms, or wing dams will be removed or left in such a manner to allow unrestricted passage of fish and flood waters.
- Other: _____

Offshore Suction Dredge Operations:

- Tailings discharged from the dredge to the lake, channel, sound, bay or sea floor will be placed in a manner that will approximate the adjacent floor surface. The dredge shall be moved as necessary to allow for the proper low-profile distribution of tailings.
- Tailings will be placed in a manner that will maintain a water depth suitable for safe passage of traffic.
- Other: _____

Generally:

- On all state lands, all buildings and structures constructed, used, or improved will be removed, dismantled, or otherwise properly disposed of unless the surface owner or manager authorizes that the buildings and structures may stay.
- On state lands, all scrap iron, equipment, tools, piping, hardware, chemicals, fuels, waste, and general construction debris will be removed or properly disposed of.
- Reclamation measures taken will be consistent with any alternate post mining land use approved by the Commissioner, subject to the provisions of 11 AAC 97.300(h) and the conditions (if any) of an approved reclamation plan.

IMPORTANT: 1. Alternative reclamation measures may be approved if the reclamation measures presented above are not applicable to your site. Please explain in separate correspondence. Submit a sketch and describe additional reclamation measures you propose to conduct at your operation. Reclamation measures must comply with AS 27.19.

BONDING: In accordance with AS 27.19, bonding is required for all operations having a mined area of \geq five acres on State Land. This area must be bonded for \$750.00 per acre, unless the miner can demonstrate that a third party contractor can do the needed reclamation for less. The Statewide Bonding Pool may be joined by completing a bond pool application form and meeting certain requirements. No reclamation plan approval goes into effect until the bonding pool deposit and annual nonrefundable fees are paid. Use bond form to calculate area of disturbance for bonding.

BLM requires that a reclamation plan be consistent with §43 CFR 3809.420, Performance Standards for the Surface Management regulations for Federal Operations. Refer to 43 CFR 3809 or the BLM minerals website available at <https://www.blm.gov/programs/energy-and-minerals/mining-and-minerals> for more information on what is needed for a reclamation plan on Federal lands, as they may be different than those identified above.

Printed name (Applicant) _____ Signature (Applicant) _____	Relationship to Mineral Property: <input type="checkbox"/> Owner <input type="checkbox"/> Lessee <input type="checkbox"/> Operator <input type="checkbox"/> Agent For: _____	Date: _____ APMA #: _____
---	--	----------------------------------

**STATE OF ALASKA
DEPARTMENT OF NATURAL RESOURCES
STATE WIDE BOND POOL FORM**

APMA # _____.

Name

Mailing Address

City

State

Zip Code

Submits unto the State of Alaska, Department of Natural Resources, the sum of \$ _____ DOLLARS

for payment into the State Wide Bonding Pool to meet the bonding requirements of Alaska Statute 27.19 for mining activity located on claim numbers _____.

These claims are located within legal description (Township, Range, Section, Meridian) _____.

This bond amount was calculated as follows:

For Federal Claims: The total area of the mining operation, including camp site, access roads, unreclaimed areas, and areas to be stripped for mining next season is _____ acres. Acreage should be rounded to the next whole acre. This acreage must include all areas disturbed by mining operations after January 1, 1981, that have not been approved as reclaimed by BLM. If a mining operation disturbs a previously mined area, that area must also be included in the acreage to be bonded.

For State and Patented Claims: The active mining disturbance, not including camp and access roads is _____ acres (acreage should be rounded to the next whole acre). This includes all areas that are part of the mining operation; including stripped areas, mine cuts, overburden and tailing stockpiles and disposal areas, temporary or permanent stream diversions, and settling ponds. This acreage must include all areas disturbed by a mining operation after October 15, 1991 that have not been approved as reclaimed by ADNR. If a mining operation disturbs a previously mined area, that area must also be included in the acreage to be bonded.

Refundable bond deposit (new): _____ acres X \$112.50 = \$ _____.

Nonrefundable bond pool annual fee (new): _____ acres X \$ 37.50 = \$ _____.

Total \$ _____.

Make check payable to 'Department of Natural Resources'. Sign and return form with applicable fees to: DNR - Mining: 550 W. 7th Ave. Suite 900B, Anchorage, AK 99501-3577 or 3700 Airport Way, Fairbanks, AK 99709-4699.

Signed - Miner

Date

ADNR - Division of Mining, Land & Water

Date

BLM - Bureau of Land Management

Date

APMA # _____

Mailing Address

City

State

Zip

located in T. _____, R. _____, Sections _____, _____, _____ M.

1. Number of acres bonded in 2021: _____, acres

2. Total number of acres disturbed in 2021? _____ acres

Bonding credits carried forward from 2021 to 2022:

3. Number of acres bonded in 2021 but not disturbed:
(1 minus 2 above) _____ acres x \$ 112.50 = \$ _____

4. Number of acres reclaimed in 2021 and approved by DNR. _____ acres x \$ 112.50 = \$ _____

Federal miners must submit a **Financial Guarantee Amount Reduction Form** from BLM. All miners requesting a reduction of acreage must fill out the application for **Bond Release Form**, and include evidence of their reclamation with Photo/Video documentation unless otherwise specified by DNR.

5. Dollar total of lines 3 + 4: \$

Bonding obligations for 2022:

6. Number of acres disturbed but not bonded in 2021: _____ acres x \$ 150.00 = \$ _____

7. Total number of all un reclaimed acres: _____ acres x \$ 37.50 = \$ _____

(line 7 should match "total acreage currently disturbed" on your 2022 Reclamation Plan. (2 minus 4 above)

8. New acres to be disturbed in 2022: _____ acres x \$ 150.00 = \$ _____

9. Dollar total of lines 6 + 7 + 8: \$

10. Total acreage bonded in 2022 (7 + 8): _____ acres

If line 5 is larger than line 9 enter the difference here \$ _____. This amount will be refunded.

If line 9 is larger than line 5, the difference is due DNR \$ _____. Make check payable to: DEPARTMENT OF NATURAL RESOURCES.

Signed – Miner

Date _____

ADNR - Division of Mining, Land & Water

Date _____

BLM - Bureau of Land Management

Date _____

NOTICE OF OPERATOR AUTHORIZATION -- STATE MINERAL LOCATIONS

All operators or lease holders submitting APMA's for operations on State mineral locations must submit a "Notice of Authorization" from the owner of record. This notice of authorization must name the operator and leaseholder (if different), the claims(s) by Name and ADL number(s), and the time frame (beginning and ending dates) for which the authorization remains in force. The Division of Mining, Land & Water will not issue any mining permits until we receive this Notice of Authorization. Please include it with your APMA.

OPERATOR AUTHORIZATION

I, John Shively, obo Pebble East/West Claims Corporations, OWNER of state claim(s) :

Claim Name	ADL Number	Claim Name	ADL Number	Claim Name	ADL Number
------------	------------	------------	------------	------------	------------

(see attached sheets (Appendix A))

(Attach additional sheet if necessary)

Have authorized Pebble Limited Partnership

Address of Operator 2525 Gambell Street, Suite 405 Anchorage, AK 99503

to operate on these claims from 12 / 31 / 2028 to 12 / 31 / 2028

Owner's Signature

Date

10/7/22

NOTARY

Subscribed and sworn to before me this 7th day of October, 2022.

For (owner)

(Signature of Notary)

LYDIA VILCE
Notary Public
State of Alaska
My Commission Expires
December 04, 2025

My commission expires:

12/4/2025

OR (If the LESSEE and OPERATOR are not the same, both sections must be completed)

I, _____, LESSEE of state claim(s) :

Claim Name	ADL Number	Claim Name	ADL Number	Claim Name	ADL Number
------------	------------	------------	------------	------------	------------

(Attach additional sheet if necessary)

have authorized Pebble Limited Partnership to operate on these claims from 12 / 31 / 2028 to 12 / 31 / 2028.

Lessee's Signature

Date

Lessee's Address

NOTARY:

Subscribed and sworn to before me this _____ day of _____, 20 ____.

For (Lessee)

(Signature of Notary)

My commission expires:

Operator Authorization (10/10)

PEBBLE PROJECT

2024-2028 Narrative of Operations

(APMA Block 32)

The Pebble Limited Partnership (PLP) operates an advanced exploration program on Alaska State mining claims registered to the Pebble East Claims Corporation and Pebble West Claims Corporation. These claims occupy a contiguous 276-square mile area generally located northwest of Iliamna Lake near Iliamna, Alaska (Iliamna C7, C8, D6, D7, D8 USGS Topographic Maps, Seward Meridian) (Figures 1-4). Individual claims are listed in Appendix A for each corporation.

During the requested permit term, PLP intends to continue operations within the claim block under care and maintenance. Field activities described in this application are expected to begin on January 1, 2024 and continue through 2028. Planned activities include:

- Routine inspections and maintenance
- Plugging, closing, and reclamation of existing monitoring wells

Field seasons generally run from May through October of each year, although some activities may occur year-round. Prior to the start of each field season, PLP will submit an updated description of upcoming activities to ADNRR for review and approval as required.

1. GENERAL FIELD OPERATIONS

1.1 SITE ACCESS

There are no roads to the claim block. PLP has conducted all field activities via helicopter and will continue to do so for the renewed permit term. Snow machines may be used for short distance travel around field installations located entirely within the claim block; they may not be used to provide access from outside the claim block or conduct cross-country travel. Snow machine use is further restricted to areas where snow cover is sufficient to protect underlying vegetation.

1.2 Temporary Field Installations

PLP maintains several small field installations within the claim block that serve as staging and storage areas or data collection sites. Locations are selected to minimize any potential impact to vegetation or water sources, prioritizing existing rock or gravel areas with limited vegetation. The footprint of each site is kept as compact as practicable, with all structures and bulk supplies stored on tundra pads, racks or elevated platforms. The general locations of each installation are shown on Figure 5. Temporary field installations occupy a combined footprint of approximately 1.5 acres within the claim block.

In addition to small field installations, PLP operates 471 boreholes as monitoring wells to collect various environmental and geotechnical data. Each site is stable and evaluated for potential closure each year as described in Section 2.3. A subset of existing monitoring wells (Table 1) are located in areas with higher potential to exhibit artesian conditions. These sites are all capped and routinely inspected to monitor conditions.

Table 1. Existing Boreholes in Artesian Areas

5330	GH07-106	GH11-272S	P-05-21M
8413	GH08-108	GH11-286S	P-06-38D
8423	GH08-110	GH12-321S	P-06-40D
GH04-008	GH08-122	GH12-329S	P-06-40M
GH05-060	GH08-134	GH12-333	P-08-54D
GH06-071A	GH11-236	MW-04-09D	P-08-54S
GH06-072	GH11-247	P-05-20D	P-08-85D
GH07-081	GH11-270S	P-05-21D	SRK-5D/KP-P3D

1.2.1 Main Supply Depot

The Main Supply Depot (MSD) was initially constructed in 2004 and serves as the primary storage and staging area for field operations. The site occupies approximately 1.2 acres of a gravel bluff in the west zone of the deposit (SE1/4 SE1/4 of Sec 21, T3S R35W) (ADL No. 516811) (Figure 5).

A significant wildfire in 2022 destroyed most of the equipment and temporary storage areas at the MSD. Debris and damaged equipment were removed to Iliamna in September 2022. The only remaining items at the MSD include drill rods on racks and large timbers used as drill rig supports. PLP intends to maintain these items at the MSD through 2028.

1.2.2 Watershed

The Watershed site is located approximately 0.75 miles east of the MSD in the SW1/4 SE1/4 of Sec 22, T3S, R35W (ADL No. 524712) (Figure 7). The site occupies an approximate footprint of 0.05 acres and consists of two temporary wood frame buildings (9' x 38'; 10' x 16') constructed on elevated platforms. These buildings are used to store hoses, miscellaneous hand tools, and field supplies (e.g. spill kits). The Watershed site will continue to be used for storage and serve as a base of field operations through 2028.

1.2.3 Communications

The Kaktuli Mountain radio repeater is located in the NE1/4 SW1/4 of Sec 36, T3S, R35W (ADL No. 646608) (Figure 5). The small site consists of a temporary metal structure (approximately 8 x 8 ft) and associated equipment, and occupies an approximate footprint of 0.025 acres. The radio repeater is used year-round to support field operations and will remain operation through the end of 2028.

1.3 PERSONNEL AND ACCOMMODATIONS

All personnel will be lodged off-site in the village of Iliamna. PLP does not maintain any personnel camps in the field. Work crews are ferried to individual work sites by helicopter. All solid waste is removed from the field and disposed of at an appropriate site in Iliamna.

1.4 FUEL

Fuel for all mechanical equipment and helicopters will be supplied from commercial storage facilities in Iliamna. Prior to the start of each field season, PLP will stage up to 1,200 gallons of Jet A fuel at the Main Supply Depot (MSD) or Watershed locations to support helicopter operations. Any remaining fuel will be transported back to Iliamna at the end of each field season.

Pebble Project

If necessary, small quantities of fuel for mechanical equipment may be staged at individual worksites. For each drill site will be transported to the work site by helicopter. Maximum fuel storage is typically limited to the amount required to support 12 hours of continuous operation, generally 300 gallons or less. Fuel tanks are removed when the activity is completed.

Prior to transport, fuel tanks receive an external visual inspection for signs of damage, fatigue cracking or deformation. Fuel tank caps and fittings are visually inspected and physically manipulated to verify integrity. Fire extinguishers and spill response kits are inspected and confirmed to be response ready.

All field fuel tanks are double-walled and stored in welded aluminum containments when in use. Each containment is sized to contain at least 110 percent of the fuel tank's maximum capacity. All PLP fuel tanks, regardless of use or location, are filled to no more than 80 percent of the tank's maximum capacity and stored at least 100 feet from the nearest naturally occurring surface water source. Emergency spill kits are kept at any active fuel storage location.

2. PLANNED ACTIVITIES

PLP intends to operate the project area under care and maintenance for the duration of the permit term. Care and maintenance includes inspection of remaining monitoring wells, borehole closures, and repairs as necessary.

2.1 BOREHOLE CLOSURE

At the start of each field season, PLP will evaluate the feasibility of closing or retaining active monitoring wells. Sites identified for closure will be inspected to determine the integrity of the downhole casing, material competency of the surrounding ground, and suitability for closure without the need to redrill the borehole. Static water levels will be measured to determine the depth to insert a bridge plug. Bridge plugs will be created using bentonite chips or wooden dowels depending on the diameter of the borehole.

Boreholes selected for closure will be filled with 3/8-inch bentonite chips (Baroid) or pressure grouted from the bridge plug to 1.5 feet below the existing ground surface. When a competent seal is confirmed, the casing will be cut off 1.5 feet below ground. The plugged borehole will be capped with cement (Portland Type III) and backfilled with excavated material and contoured to the surrounding ground. Any preserved vegetation will be replaced in the excavated area. All surface materials (casing, broken cement, etc.) will be removed to Iliamna for storage or disposal.

Prior to closing known artesian boreholes, ADNR or ADEC staff will be contacted for hole plugging requirements.

Material types and quantities used to plug boreholes will be recorded and reported to ADNR in the annual reclamation report.

2.2 REPAIRS

There are currently no boreholes that require substantial repairs (boreholes that require re-drilling). If any boreholes are identified that require re-drilling, PLP will notify ADNR staff and coordinate planned repair activities in the annual workplan submittal ahead of the field season. Re-drilled repairs are conducted using helicopter-transported drilling rigs that are used to reenter the hole at or near the existing collar and grout plants that are all staged on tundra pads and supporting timbers to minimize any disturbance to the vegetative mat. The specific drilling methods and grout mixtures, if any, will be reported to ADNR in the annual report.

2.3 MINING DISTURBED ACREAGE

All previously disturbed areas have been fully reclaimed (“disturbed” is defined as the vegetative mat removed or destroyed). PLP policies require all potentially land-disturbing activities to limit any disturbance to the maximum extent practicable.

PLP does not plan any new disturbances during the permit term.

3. ENVIRONMENTAL CONTROLS

3.1 SITE PREPARATION FOR REPAIR SITES

Substantial repair sites are surveyed and photographed prior to any land-disturbing activity. Areas with minimal or no vegetation are prioritized to site material and equipment. When necessary, vegetation is removed and preserved to be re-used in reclamation. All heavy equipment and bulk materials are placed on wooden tundra pads to minimize impacts to vegetation.

3.2 WATER MANAGEMENT AND FISH PROTECTION

PLP does not require large quantities of water to conduct normal borehole closing operations. Small quantities of water (< 50 gallons per site) are used to mix cement used to cap closed boreholes. This water is collected from non-fish bearing ponds near the worksite or hauled by helicopter. Water quantities are below the threshold that would require a temporary water use authorization (TWUA).

If larger quantities of water are required from fish bearing waters, PLP will only withdraw water under appropriate TWUA from ADNR and Fish Habitat permits from ADFG. Current permits and authorizations are shown in Table 2. PLP will re-apply for authorization and permit coverage at a later date if necessary.

When water is withdrawn from fish bearing waters, water is collected by using a submersible pump with the maximum pumping capacity of 25 GPM. Each pump is affixed with an 18-inch distribution sleeve which has been certified by ADF&G for use in water bodies containing Group A fish (fry stage whitefish) or larger. The screen maximum approach velocity is 0.1 feet per second and has an outer mesh covering of 1mm x 12mm, slotted.

Table 2. 2023 Permits and Authorizations

Permit/Authorization ID	Issuing Agency	Expiration	Purpose/Use
TWUA F2019-021	ADNR-Water	12/31/2023	Water withdrawal
TWUA F2019-022	ADNR-Water	12/31/2023	Water withdrawal
TWUA F2019-023	ADNR-Water	12/31/2023	Water withdrawal
TWUA F2019-082	ADNR-Water	12/31/2023	Water withdrawal (aquifer)
FH19-II-0056	ADFG	12/31/2023	Fish habitat/water withdrawal
FH19-II-0057	ADFG	12/31/2023	Fish habitat/water withdrawal
FH19-II-0058	ADFG	12/31/2023	Fish habitat/water withdrawal
FH19-II-0060	ADFG	12/31/2023	Fish habitat/water withdrawal
FH19-II-0062	ADFG	12/31/2023	Fish habitat/water withdrawal
FH19-II-0063	ADFG	12/31/2023	Fish habitat/water withdrawal

Pebble Project

3.3 RECLAMATION

Any disturbed areas will be recontoured and stabilized to prevent erosion and promote natural revegetation. Salvaged vegetation will be replaced where practical. If necessary, an approved seed mixture will be used to reseed the disturbed areas to encourage more rapid revegetation. Each disturbed area will be inspected in the subsequent field season to evaluate reclamation success and the need for any enhancements.

Disturbed areas are measured at the time of excavation using GPS coordinates or hand measurements and verified following reclamation. Total disturbed areas and total reclaimed areas for each site will be recorded and reported to ADNR in the annual reclamation report.

3.4 WILDLIFE

PLP has a long-standing commitment to environmental stewardship. All field activities are conducted under strict guidelines that seek to avoid any potential disturbances and mitigate any impacts that occur. PLP's general wildlife management practices include:

- Helicopter-only travel. All summer field work is conducted exclusively by helicopter, including transit between individual field locations. The lack of roads and surface vehicle use significantly decreases noise and other potential disturbances to wildlife.
- Minimum flight elevation and distance. All helicopters are required to travel between work sites at a minimum elevation of 500 feet above ground level (unless safety conditions prohibit) to minimize noise disturbances. If caribou, bear, or moose are observed during flight, helicopters are directed to maintain a one-mile horizontal buffer where practicable.
- Avoidance. Prior to commencing any work, individual locations are inspected from the air at the cruising altitude. If the area is visibly free of subject wildlife (e.g., caribou, moose, bears, beaver, waterfowl, migratory birds, raptors) staff conduct a ground-level inspection to confirm the work site is clear for the intended activity. If subject wildlife are present, work is either postponed until the area is open, or cancelled.
- Limited duration. Work sites are mobilized and demobilized within the shortest practical timeframe to limit field presence. All work sites are reclaimed as necessary.

4. OTHER PERMITS

4.1 CULTURAL SURVEYS

Cultural resource surveys have been completed for proposed work areas and are on file with the Office of History and Archaeology. If necessary, additional cultural surveys will be conducted prior to the start of any ground-disturbing activity.

4.2 WETLANDS PERMIT

PLP is not proposing any activities within wetlands subject to permit coverage under Section 404.

Appendix A

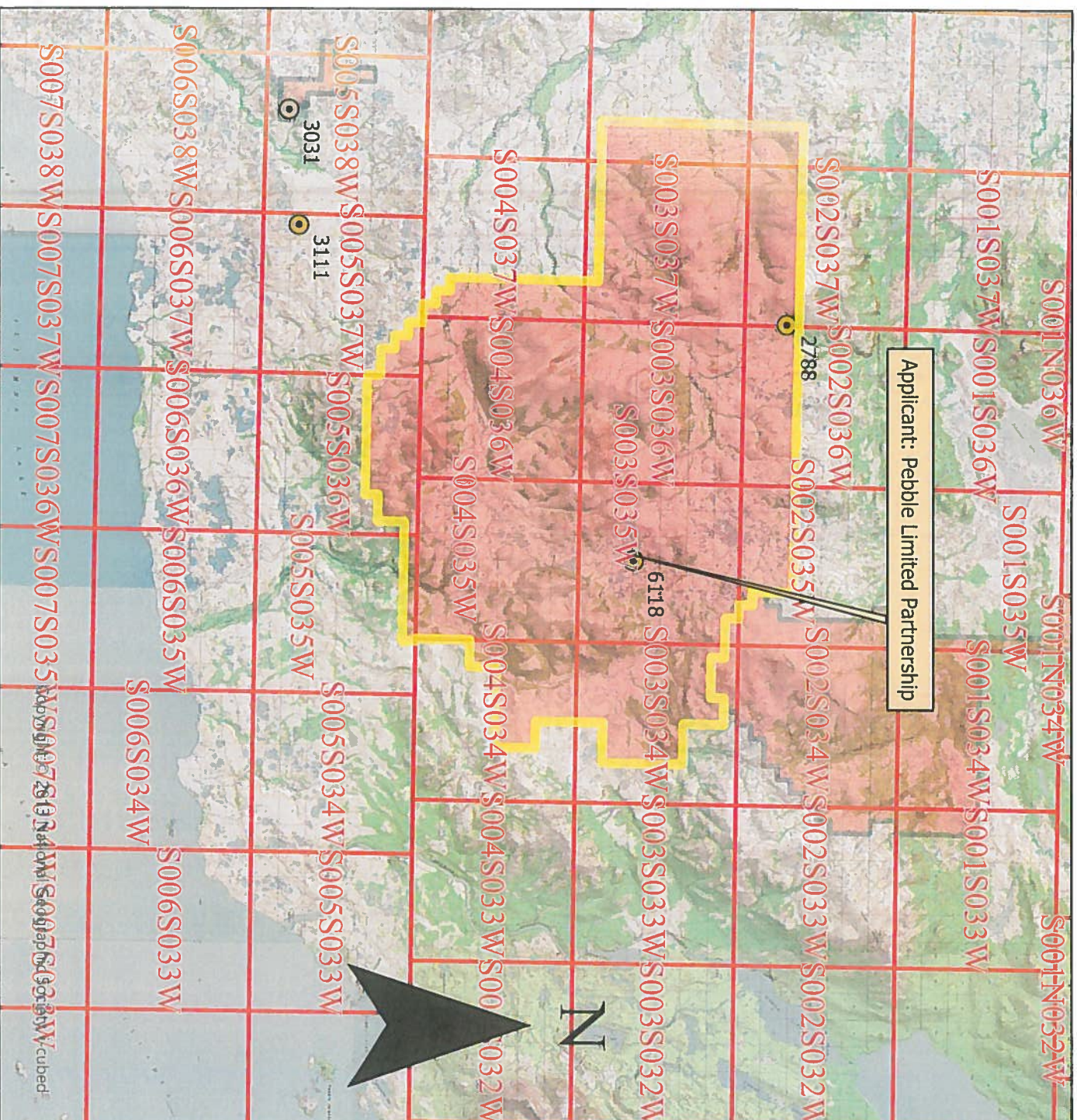
Mineral Properties List
(APMA Block 14)

APMA 6118 Active Area



This map was created on 3/6/2023 by the Alaska Department of Natural Resources as a courtesy to supplement the application received. This map displays a graphical illustration only. Source documents remain the official record.

The State of Alaska makes no express or implied warranties (including warranties of merchantability and fitness) with respect to the character, function, or capabilities of electronic services or products or their appropriateness for any user's purposes. In no event will the State of Alaska be liable for any incidental, indirect, special, consequential or other damages suffered by the user or any other person or entity whether from the use of the electronic services or products, any failure thereof or otherwise, and in no event will the State of Alaska's liability to the requestor or anyone else exceed the fee paid for the electronic service or product.



APMA Type Scale: 1:351,532
 Hardrock Exploration

Center: 155°16'55"W 59°50'35"N
 0 4 8 Miles

Case ID	Customer Name	Claim Name	MTRSC	Acres
ADL 642919	Pebble West Claims Corp.	BC 431	S002S035W27	160
ADL 642918	Pebble West Claims Corp.	BC 430	S002S035W27	160
ADL 642917	Pebble West Claims Corp.	BC 429	S002S035W28	160
ADL 643946	Pebble East Claims Corp.	PEB NW 12	S002S036W36	160
ADL 643945	Pebble East Claims Corp.	PEB NW 11	S002S036W36	160
ADL 643944	Pebble East Claims Corp.	PEB NW 10	S002S036W35	160
ADL 643943	Pebble East Claims Corp.	PEB NW 9	S002S036W35	160
ADL 643950	Pebble East Claims Corp.	PEB NW 16	S002S036W36	160
ADL 643949	Pebble East Claims Corp.	PEB NW 15	S002S036W36	160
ADL 643948	Pebble East Claims Corp.	PEB NW 14	S002S036W35	160
ADL 643947	Pebble East Claims Corp.	PEB NW 13	S002S036W35	160
ADL 643954	Pebble East Claims Corp.	PEB NW 20	S002S036W25	160
ADL 643953	Pebble East Claims Corp.	PEB NW 19	S002S036W25	160
ADL 643952	Pebble East Claims Corp.	PEB NW 18	S002S036W26	160
ADL 643951	Pebble East Claims Corp.	PEB NW 17	S002S036W26	160
ADL 643957	Pebble East Claims Corp.	PEB NW 23	S002S036W25	160
ADL 643956	Pebble East Claims Corp.	PEB NW 22	S002S036W26	160
ADL 643955	Pebble East Claims Corp.	PEB NW 21	S002S036W26	160
ADL 644886	Pebble East Claims Corp.	KAK 193	S002S036W27	160
ADL 644887	Pebble East Claims Corp.	KAK 194	S002S036W27	160
ADL 567106	Pebble West Claims Corp.	PEBBLE BEACH 6950	S003S035W04	40
ADL 567105	Pebble West Claims Corp.	PEBBLE BEACH 6949	S003S035W05	40
ADL 642859	Pebble West Claims Corp.	BC 371	S002S035W33	160
ADL 642858	Pebble West Claims Corp.	BC 370	S002S035W32	160
ADL 642878	Pebble West Claims Corp.	BC 390	S002S035W33	160
ADL 642877	Pebble West Claims Corp.	BC 389	S002S035W32	160
ADL 642876	Pebble West Claims Corp.	BC 388	S002S035W32	160
ADL 642874	Pebble West Claims Corp.	BC 386	S002S035W31	160
ADL 642897	Pebble West Claims Corp.	BC 409	S002S035W28	160
ADL 642896	Pebble West Claims Corp.	BC 408	S002S035W29	160
ADL 642895	Pebble West Claims Corp.	BC 407	S002S035W29	160
ADL 642893	Pebble West Claims Corp.	BC 405	S002S035W30	160
ADL 642916	Pebble West Claims Corp.	BC 428	S002S035W28	160
ADL 642915	Pebble West Claims Corp.	BC 427	S002S035W29	160
ADL 642914	Pebble West Claims Corp.	BC 426	S002S035W29	160
ADL 642913	Pebble West Claims Corp.	BC 425	S002S035W30	160
ADL 642912	Pebble West Claims Corp.	BC 424	S002S035W30	160
ADL 643958	Pebble East Claims Corp.	PEB NW 24	S002S036W25	160
ADL 567107	Pebble West Claims Corp.	PEBBLE BEACH 6951	S003S035W04	40
ADL 642862	Pebble West Claims Corp.	BC 374	S002S035W34	160
ADL 642861	Pebble West Claims Corp.	BC 373	S002S035W34	160
ADL 642860	Pebble West Claims Corp.	BC 372	S002S035W33	160
ADL 642881	Pebble West Claims Corp.	BC 393	S002S035W34	160
ADL 642880	Pebble West Claims Corp.	BC 392	S002S035W34	160
ADL 642879	Pebble West Claims Corp.	BC 391	S002S035W33	160
ADL 642900	Pebble West Claims Corp.	BC 412	S002S035W27	160
ADL 642899	Pebble West Claims Corp.	BC 411	S002S035W27	160
ADL 642898	Pebble West Claims Corp.	BC 410	S002S035W28	160
ADL 643434	Pebble West Claims Corp.	BC 1003	S003S035W07	40
ADL 643433	Pebble West Claims Corp.	BC 1002	S003S035W07	40
ADL 567047	Pebble West Claims Corp.	PEBBLE BEACH 6648	S003S035W05	40
ADL 567046	Pebble West Claims Corp.	PEBBLE BEACH 6647	S003S035W05	40
ADL 567045	Pebble West Claims Corp.	PEBBLE BEACH 6646	S003S035W05	40
ADL 642827	Pebble West Claims Corp.	BC 339	S003S035W06	160

Case ID	Customer Name	Claim Name	MTRSC	Acres
ADL 642826	Pebble West Claims Corp.	BC 338	S003S035W06	160
ADL 567066	Pebble West Claims Corp.	PEBBLE BEACH 6748	S003S035W05	40
ADL 567065	Pebble West Claims Corp.	PEBBLE BEACH 6747	S003S035W05	40
ADL 567064	Pebble West Claims Corp.	PEBBLE BEACH 6746	S003S035W05	40
ADL 567085	Pebble West Claims Corp.	PEBBLE BEACH 6848	S003S035W05	40
ADL 567084	Pebble West Claims Corp.	PEBBLE BEACH 6847	S003S035W05	40
ADL 567083	Pebble West Claims Corp.	PEBBLE BEACH 6846	S003S035W05	40
ADL 642840	Pebble West Claims Corp.	BC 352	S003S035W06	160
ADL 642839	Pebble West Claims Corp.	BC 351	S003S035W06	160
ADL 567104	Pebble West Claims Corp.	PEBBLE BEACH 6948	S003S035W05	40
ADL 567103	Pebble West Claims Corp.	PEBBLE BEACH 6947	S003S035W05	40
ADL 567102	Pebble West Claims Corp.	PEBBLE BEACH 6946	S003S035W05	40
ADL 642857	Pebble West Claims Corp.	BC 369	S002S035W32	160
ADL 642856	Pebble West Claims Corp.	BC 368	S002S035W31	160
ADL 642855	Pebble West Claims Corp.	BC 367	S002S035W31	160
ADL 642875	Pebble West Claims Corp.	BC 387	S002S035W31	160
ADL 642894	Pebble West Claims Corp.	BC 406	S002S035W30	160
ADL 540417	Pebble West Claims Corp.	PEBBLE BEACH 6549	S003S035W08	40
ADL 567048	Pebble West Claims Corp.	PEBBLE BEACH 6649	S003S035W05	40
ADL 567067	Pebble West Claims Corp.	PEBBLE BEACH 6749	S003S035W05	40
ADL 567086	Pebble West Claims Corp.	PEBBLE BEACH 6849	S003S035W05	40
ADL 540410	Pebble West Claims Corp.	PEBBLE BEACH 6450	S003S035W09	40
ADL 540418	Pebble West Claims Corp.	PEBBLE BEACH 6550	S003S035W09	40
ADL 567049	Pebble West Claims Corp.	PEBBLE BEACH 6650	S003S035W04	40
ADL 567068	Pebble West Claims Corp.	PEBBLE BEACH 6750	S003S035W04	40
ADL 567087	Pebble West Claims Corp.	PEBBLE BEACH 6850	S003S035W04	40
ADL 540411	Pebble West Claims Corp.	PEBBLE BEACH 6451	S003S035W09	40
ADL 540419	Pebble West Claims Corp.	PEBBLE BEACH 6551	S003S035W09	40
ADL 567050	Pebble West Claims Corp.	PEBBLE BEACH 6651	S003S035W04	40
ADL 567069	Pebble West Claims Corp.	PEBBLE BEACH 6751	S003S035W04	40
ADL 567088	Pebble West Claims Corp.	PEBBLE BEACH 6851	S003S035W04	40
ADL 540412	Pebble West Claims Corp.	PEBBLE BEACH 6452	S003S035W09	40
ADL 540420	Pebble West Claims Corp.	PEBBLE BEACH 6552	S003S035W09	40
ADL 567051	Pebble West Claims Corp.	PEBBLE BEACH 6652	S003S035W04	40
ADL 643436	Pebble West Claims Corp.	BC 1005	S003S035W04	40
ADL 642841	Pebble West Claims Corp.	BC 353	S003S035W04	160
ADL 540413	Pebble West Claims Corp.	PEBBLE BEACH 6453	S003S035W09	40
ADL 540421	Pebble West Claims Corp.	PEBBLE BEACH 6553	S003S035W09	40
ADL 567052	Pebble West Claims Corp.	PEBBLE BEACH 6653	S003S035W04	40
ADL 643437	Pebble West Claims Corp.	BC 1006	S003S035W04	40
ADL 540414	Pebble West Claims Corp.	PEBBLE BEACH 6454	S003S035W10	40
ADL 540422	Pebble West Claims Corp.	PEBBLE BEACH 6554	S003S035W10	40
ADL 567053	Pebble West Claims Corp.	PEBBLE BEACH 6654	S003S035W03	40
ADL 643438	Pebble West Claims Corp.	BC 1007	S003S035W03	40
ADL 642842	Pebble West Claims Corp.	BC 354	S003S035W03	160
ADL 540415	Pebble West Claims Corp.	PEBBLE BEACH 6455	S003S035W10	40
ADL 540423	Pebble West Claims Corp.	PEBBLE BEACH 6555	S003S035W10	40
ADL 567054	Pebble West Claims Corp.	PEBBLE BEACH 6655	S003S035W03	40
ADL 643439	Pebble West Claims Corp.	BC 1008	S003S035W03	40
ADL 542577	Pebble West Claims Corp.	PEBBLE BEACH 6456	S003S035W10	4
ADL 542578	Pebble West Claims Corp.	PEBBLE BEACH 6556	S003S035W10	4
ADL 567055	Pebble West Claims Corp.	PEBBLE BEACH 6656	S003S035W03	4
ADL 540472	Pebble West Claims Corp.	SILL 8643	S003S035W10	40
ADL 540473	Pebble West Claims Corp.	SILL 8644	S003S035W10	40

Case ID	Customer Name	Claim Name	MTRSC	Acres
ADL 553002	Pebble East Claims Corp.	KAK 72	S003S036W10	160
ADL 553019	Pebble East Claims Corp.	KAK 89	S003S036W10	160
ADL 642445	Pebble East Claims Corp.	PEB WB 34	S003S036W14	160
ADL 642447	Pebble East Claims Corp.	PEB WB 36	S003S036W11	160
ADL 642449	Pebble East Claims Corp.	PEB WB 38	S003S036W11	160
ADL 643935	Pebble East Claims Corp.	PEB NW 1	S003S036W02	160
ADL 643939	Pebble East Claims Corp.	PEB NW 5	S003S036W02	160
ADL 642446	Pebble East Claims Corp.	PEB WB 35	S003S036W14	160
ADL 642448	Pebble East Claims Corp.	PEB WB 37	S003S036W11	160
ADL 642450	Pebble East Claims Corp.	PEB WB 39	S003S036W11	160
ADL 643936	Pebble East Claims Corp.	PEB NW 2	S003S036W02	160
ADL 643940	Pebble East Claims Corp.	PEB NW 6	S003S036W02	160
ADL 567007	Pebble West Claims Corp.	PEBBLE BEACH 6338	S003S036W12	40
ADL 567017	Pebble West Claims Corp.	PEBBLE BEACH 6438	S003S036W12	40
ADL 643931	Pebble East Claims Corp.	PEB NW A1	S003S036W12	40
ADL 643937	Pebble East Claims Corp.	PEB NW 3	S003S036W01	160
ADL 643941	Pebble East Claims Corp.	PEB NW 7	S003S036W01	160
ADL 567008	Pebble West Claims Corp.	PEBBLE BEACH 6339	S003S036W12	40
ADL 567018	Pebble West Claims Corp.	PEBBLE BEACH 6439	S003S036W12	40
ADL 643932	Pebble East Claims Corp.	PEB NW A2	S003S036W12	40
ADL 567009	Pebble West Claims Corp.	PEBBLE BEACH 6340	S003S036W12	40
ADL 567019	Pebble West Claims Corp.	PEBBLE BEACH 6440	S003S036W12	40
ADL 643933	Pebble East Claims Corp.	PEB NW A3	S003S036W12	40
ADL 643938	Pebble East Claims Corp.	PEB NW 4	S003S036W01	160
ADL 643942	Pebble East Claims Corp.	PEB NW 8	S003S036W01	160
ADL 567010	Pebble West Claims Corp.	PEBBLE BEACH 6341	S003S036W12	40
ADL 567020	Pebble West Claims Corp.	PEBBLE BEACH 6441	S003S036W12	40
ADL 643934	Pebble East Claims Corp.	PEB NW A4	S003S036W12	40
ADL 567011	Pebble West Claims Corp.	PEBBLE BEACH 6342	S003S035W07	40
ADL 567021	Pebble West Claims Corp.	PEBBLE BEACH 6442	S003S035W07	40
ADL 643432	Pebble West Claims Corp.	BC 1001	S003S035W07	40
ADL 567012	Pebble West Claims Corp.	PEBBLE BEACH 6343	S003S035W07	40
ADL 567022	Pebble West Claims Corp.	PEBBLE BEACH 6443	S003S035W07	40
ADL 531457	Pebble West Claims Corp.	PEBBLE BEACH 6044	S003S035W18	40
ADL 531461	Pebble West Claims Corp.	PEBBLE BEACH 6144	S003S035W18	40
ADL 567003	Pebble West Claims Corp.	PEBBLE BEACH 6244	S003S035W07	40
ADL 567013	Pebble West Claims Corp.	PEBBLE BEACH 6344	S003S035W07	40
ADL 567023	Pebble West Claims Corp.	PEBBLE BEACH 6444	S003S035W07	40
ADL 531458	Pebble West Claims Corp.	PEBBLE BEACH 6045	S003S035W18	40
ADL 531462	Pebble West Claims Corp.	PEBBLE BEACH 6145	S003S035W18	40
ADL 567004	Pebble West Claims Corp.	PEBBLE BEACH 6245	S003S035W07	40
ADL 567014	Pebble West Claims Corp.	PEBBLE BEACH 6345	S003S035W07	40
ADL 567024	Pebble West Claims Corp.	PEBBLE BEACH 6445	S003S035W07	40
ADL 643435	Pebble West Claims Corp.	BC 1004	S003S035W07	40
ADL 531459	Pebble West Claims Corp.	PEBBLE BEACH 6046	S003S035W17	40
ADL 531463	Pebble West Claims Corp.	PEBBLE BEACH 6146	S003S035W17	40
ADL 567005	Pebble West Claims Corp.	PEBBLE BEACH 6246	S003S035W08	40
ADL 567015	Pebble West Claims Corp.	PEBBLE BEACH 6346	S003S035W08	40
ADL 567025	Pebble West Claims Corp.	PEBBLE BEACH 6446	S003S035W08	40
ADL 567035	Pebble West Claims Corp.	PEBBLE BEACH 6546	S003S035W08	40
ADL 531460	Pebble West Claims Corp.	PEBBLE BEACH 6047	S003S035W17	40
ADL 531464	Pebble West Claims Corp.	PEBBLE BEACH 6147	S003S035W17	40
ADL 567006	Pebble West Claims Corp.	PEBBLE BEACH 6247	S003S035W08	40
ADL 567016	Pebble West Claims Corp.	PEBBLE BEACH 6347	S003S035W08	40

Case ID	Customer Name	Claim Name	MTRSC	Acres
ADL 567026	Pebble West Claims Corp.	PEBBLE BEACH 6447	S003S035W08	40
ADL 567036	Pebble West Claims Corp.	PEBBLE BEACH 6547	S003S035W08	40
ADL 524843	Pebble West Claims Corp.	PEBBLE BEACH 6048	S003S035W17	40
ADL 524847	Pebble West Claims Corp.	PEBBLE BEACH 6148	S003S035W17	40
ADL 524851	Pebble West Claims Corp.	PEBBLE BEACH 6248	S003S035W08	40
ADL 524858	Pebble West Claims Corp.	PEBBLE BEACH 6348	S003S035W08	40
ADL 540408	Pebble West Claims Corp.	PEBBLE BEACH 6448	S003S035W08	40
ADL 540416	Pebble West Claims Corp.	PEBBLE BEACH 6548	S003S035W08	40
ADL 524844	Pebble West Claims Corp.	PEBBLE BEACH 6049	S003S035W17	40
ADL 524848	Pebble West Claims Corp.	PEBBLE BEACH 6149	S003S035W17	40
ADL 524852	Pebble West Claims Corp.	PEBBLE BEACH 6249	S003S035W08	40
ADL 524859	Pebble West Claims Corp.	PEBBLE BEACH 6349	S003S035W08	40
ADL 540409	Pebble West Claims Corp.	PEBBLE BEACH 6449	S003S035W08	40
ADL 524845	Pebble West Claims Corp.	PEBBLE BEACH 6050	S003S035W16	40
ADL 524849	Pebble West Claims Corp.	PEBBLE BEACH 6150	S003S035W16	40
ADL 524853	Pebble West Claims Corp.	PEBBLE BEACH 6250	S003S035W09	40
ADL 524860	Pebble West Claims Corp.	PEBBLE BEACH 6350	S003S035W09	40
ADL 524846	Pebble West Claims Corp.	PEBBLE BEACH 6051	S003S035W16	40
ADL 524850	Pebble West Claims Corp.	PEBBLE BEACH 6151	S003S035W16	40
ADL 524854	Pebble West Claims Corp.	PEBBLE BEACH 6251	S003S035W09	40
ADL 524861	Pebble West Claims Corp.	PEBBLE BEACH 6351	S003S035W09	40
ADL 516834	Pebble West Claims Corp.	PEBBLE BEACH 6052	S003S035W16	40
ADL 525849	Pebble West Claims Corp.	PEBBLE BEACH 6152	S003S035W16	40
ADL 524855	Pebble West Claims Corp.	PEBBLE BEACH 6252	S003S035W09	40
ADL 524862	Pebble West Claims Corp.	PEBBLE BEACH 6352	S003S035W09	40
ADL 516835	Pebble West Claims Corp.	PEBBLE BEACH 6053	S003S035W16	40
ADL 516837	Pebble West Claims Corp.	PEBBLE BEACH 6153	S003S035W16	40
ADL 524856	Pebble West Claims Corp.	PEBBLE BEACH 6253	S003S035W09	40
ADL 524863	Pebble West Claims Corp.	PEBBLE BEACH 6353	S003S035W09	40
ADL 516836	Pebble West Claims Corp.	PEBBLE BEACH 6054	S003S035W15	40
ADL 516838	Pebble West Claims Corp.	PEBBLE BEACH 6154	S003S035W15	40
ADL 524857	Pebble West Claims Corp.	PEBBLE BEACH 6254	S003S035W10	40
ADL 524864	Pebble West Claims Corp.	PEBBLE BEACH 6354	S003S035W10	40
ADL 540404	Pebble West Claims Corp.	PEBBLE BEACH 6055	S003S035W15	40
ADL 540405	Pebble West Claims Corp.	PEBBLE BEACH 6155	S003S035W15	40
ADL 540406	Pebble West Claims Corp.	PEBBLE BEACH 6255	S003S035W10	40
ADL 540407	Pebble West Claims Corp.	PEBBLE BEACH 6355	S003S035W10	40
ADL 542573	Pebble West Claims Corp.	PEBBLE BEACH 6056	S003S035W15	4
ADL 542574	Pebble West Claims Corp.	PEBBLE BEACH 6156	S003S035W15	4
ADL 542575	Pebble West Claims Corp.	PEBBLE BEACH 6256	S003S035W10	4
ADL 542576	Pebble West Claims Corp.	PEBBLE BEACH 6356	S003S035W10	4
ADL 540454	Pebble West Claims Corp.	SILL 8143	S003S035W15	40
ADL 540460	Pebble West Claims Corp.	SILL 8243	S003S035W15	40
ADL 540466	Pebble West Claims Corp.	SILL 8343	S003S035W10	40
ADL 540468	Pebble West Claims Corp.	SILL 8443	S003S035W10	40
ADL 540470	Pebble West Claims Corp.	SILL 8543	S003S035W10	40
ADL 540455	Pebble West Claims Corp.	SILL 8144	S003S035W15	40
ADL 540461	Pebble West Claims Corp.	SILL 8244	S003S035W15	40
ADL 540467	Pebble West Claims Corp.	SILL 8344	S003S035W10	40
ADL 540469	Pebble West Claims Corp.	SILL 8444	S003S035W10	40
ADL 540471	Pebble West Claims Corp.	SILL 8544	S003S035W10	40
ADL 540456	Pebble West Claims Corp.	SILL 8145	S003S035W14	40
ADL 540462	Pebble West Claims Corp.	SILL 8245	S003S035W14	40
ADL 540457	Pebble West Claims Corp.	SILL 8146	S003S035W14	40

Case ID	Customer Name	Claim Name	MTRSC	Acres
ADL 540463	Pebble West Claims Corp.	SILL 8246	S003S035W14	40
ADL 540458	Pebble West Claims Corp.	SILL 8147	S003S035W14	40
ADL 540464	Pebble West Claims Corp.	SILL 8247	S003S035W14	40
ADL 644251	Pebble East Claims Corp.	PEB EB 95	S003S035W02	160
ADL 540459	Pebble West Claims Corp.	SILL 8148	S003S035W14	40
ADL 540465	Pebble West Claims Corp.	SILL 8248	S003S035W14	40
ADL 568178	Pebble West Claims Corp.	SILL 8348	S003S035W11	40
ADL 644255	Pebble East Claims Corp.	PEB EB A8	S003S035W11	40
ADL 642398	Pebble East Claims Corp.	PEB EB 61	S003S035W13	160
ADL 642406	Pebble East Claims Corp.	PEB EB 69	S003S035W12	160
ADL 644235	Pebble East Claims Corp.	PEB EB 79	S003S035W12	160
ADL 644245	Pebble East Claims Corp.	PEB EB 89	S003S035W01	160
ADL 642399	Pebble East Claims Corp.	PEB EB 62	S003S035W13	160
ADL 642407	Pebble East Claims Corp.	PEB EB 70	S003S035W12	160
ADL 644236	Pebble East Claims Corp.	PEB EB 80	S003S035W12	160
ADL 644246	Pebble East Claims Corp.	PEB EB 90	S003S035W01	160
ADL 642400	Pebble East Claims Corp.	PEB EB 63	S003S034W18	160
ADL 642408	Pebble East Claims Corp.	PEB EB 71	S003S034W07	160
ADL 644237	Pebble East Claims Corp.	PEB EB 81	S003S034W07	160
ADL 644247	Pebble East Claims Corp.	PEB EB 91	S003S034W06	160
ADL 642401	Pebble East Claims Corp.	PEB EB 64	S003S034W18	160
ADL 642409	Pebble East Claims Corp.	PEB EB 72	S003S034W07	160
ADL 644238	Pebble East Claims Corp.	PEB EB 82	S003S034W07	160
ADL 642402	Pebble East Claims Corp.	PEB EB 65	S003S034W17	160
ADL 642410	Pebble East Claims Corp.	PEB EB 73	S003S034W08	160
ADL 644239	Pebble East Claims Corp.	PEB EB 83	S003S034W08	160
ADL 642403	Pebble East Claims Corp.	PEB EB 66	S003S034W17	160
ADL 642411	Pebble East Claims Corp.	PEB EB 74	S003S034W08	160
ADL 644240	Pebble East Claims Corp.	PEB EB 84	S003S034W08	160
ADL 642404	Pebble East Claims Corp.	PEB EB 67	S003S034W16	160
ADL 644231	Pebble East Claims Corp.	PEB EB 75	S003S034W09	160
ADL 644241	Pebble East Claims Corp.	PEB EB 85	S003S034W09	160
ADL 644248	Pebble East Claims Corp.	PEB EB 92	S003S034W04	160
ADL 642405	Pebble East Claims Corp.	PEB EB 68	S003S034W16	160
ADL 644232	Pebble East Claims Corp.	PEB EB 76	S003S034W09	160
ADL 644242	Pebble East Claims Corp.	PEB EB 86	S003S034W09	160
ADL 644249	Pebble East Claims Corp.	PEB EB 93	S003S034W04	160
ADL 645657	Pebble West Claims Corp.	SP 367	S003S034W15	160
ADL 645658	Pebble West Claims Corp.	SP 368	S003S034W15	160
ADL 645659	Pebble West Claims Corp.	SP 369	S003S034W14	160
ADL 644482	Pebble East Claims Corp.	KAK 186	S003S036W04	160
ADL 644483	Pebble East Claims Corp.	KAK 187	S003S036W04	160
ADL 644479	Pebble East Claims Corp.	KAK 183	S003S036W03	160
ADL 644478	Pebble East Claims Corp.	KAK 182	S003S036W03	160
ADL 644477	Pebble East Claims Corp.	KAK 181	S003S036W04	160
ADL 644476	Pebble East Claims Corp.	KAK 180	S003S036W04	160
ADL 644472	Pebble East Claims Corp.	KAK 176	S002S036W34	160
ADL 644473	Pebble East Claims Corp.	KAK 177	S002S036W34	160
ADL 644474	Pebble East Claims Corp.	KAK 178	S002S036W33	160
ADL 644475	Pebble East Claims Corp.	KAK 179	S002S036W33	160
ADL 644412	Pebble East Claims Corp.	KAK 116	S002S036W32	160
ADL 644881	Pebble East Claims Corp.	KAK 188	S002S036W34	160
ADL 644882	Pebble East Claims Corp.	KAK 189	S002S036W34	160
ADL 644471	Pebble East Claims Corp.	KAK 175	S002S036W33	160

Case ID	Customer Name	Claim Name	MTRSC	Acres
ADL 644470	Pebble East Claims Corp.	KAK 174	S002S036W33	160
ADL 644469	Pebble East Claims Corp.	KAK 173	S002S036W32	160
ADL 644885	Pebble East Claims Corp.	KAK 192	S002S036W27	160
ADL 644884	Pebble East Claims Corp.	KAK 191	S002S036W27	160
ADL 644883	Pebble East Claims Corp.	KAK 190	S002S036W28	160
ADL 644467	Pebble East Claims Corp.	KAK 171	S002S036W28	160
ADL 644468	Pebble East Claims Corp.	KAK 172	S002S036W29	160
ADL 553545	Pebble East Claims Corp.	PEBB 7	S003S036W16	160
ADL 553544	Pebble East Claims Corp.	PEBB 6	S003S036W17	160
ADL 553543	Pebble East Claims Corp.	PEBB 5	S003S036W17	160
ADL 552994	Pebble East Claims Corp.	KAK 64	S003S036W18	160
ADL 552995	Pebble East Claims Corp.	KAK 65	S003S036W18	160
ADL 552996	Pebble East Claims Corp.	KAK 66	S003S037W13	160
ADL 553542	Pebble East Claims Corp.	PEBB 4	S003S036W15	160
ADL 553541	Pebble East Claims Corp.	PEBB 3	S003S036W15	160
ADL 553540	Pebble East Claims Corp.	PEBB 2	S003S036W16	160
ADL 553539	Pebble East Claims Corp.	PEBB 1	S003S036W16	160
ADL 553001	Pebble East Claims Corp.	KAK 71	S003S036W17	160
ADL 553000	Pebble East Claims Corp.	KAK 70	S003S036W17	160
ADL 552999	Pebble East Claims Corp.	KAK 69	S003S036W18	160
ADL 552998	Pebble East Claims Corp.	KAK 68	S003S036W18	160
ADL 552997	Pebble East Claims Corp.	KAK 67	S003S037W13	160
ADL 553003	Pebble East Claims Corp.	KAK 73	S003S036W10	160
ADL 553004	Pebble East Claims Corp.	KAK 74	S003S036W09	160
ADL 553005	Pebble East Claims Corp.	KAK 75	S003S036W09	160
ADL 553006	Pebble East Claims Corp.	KAK 76	S003S036W08	160
ADL 553007	Pebble East Claims Corp.	KAK 77	S003S036W08	160
ADL 553008	Pebble East Claims Corp.	KAK 78	S003S036W07	160
ADL 553009	Pebble East Claims Corp.	KAK 79	S003S036W07	160
ADL 553010	Pebble East Claims Corp.	KAK 80	S003S037W12	160
ADL 553018	Pebble East Claims Corp.	KAK 88	S003S036W10	160
ADL 553017	Pebble East Claims Corp.	KAK 87	S003S036W09	160
ADL 553016	Pebble East Claims Corp.	KAK 86	S003S036W09	160
ADL 553015	Pebble East Claims Corp.	KAK 85	S003S036W08	160
ADL 553014	Pebble East Claims Corp.	KAK 84	S003S036W08	160
ADL 553013	Pebble East Claims Corp.	KAK 83	S003S036W07	160
ADL 553012	Pebble East Claims Corp.	KAK 82	S003S036W07	160
ADL 553011	Pebble East Claims Corp.	KAK 81	S003S037W12	160
ADL 644480	Pebble East Claims Corp.	KAK 184	S003S036W03	160
ADL 644481	Pebble East Claims Corp.	KAK 185	S003S036W03	160
ADL 553586	Pebble East Claims Corp.	PEBE 9	S002S037W36	160
ADL 644406	Pebble East Claims Corp.	KAK 110	S003S037W01	160
ADL 644407	Pebble East Claims Corp.	KAK 111	S003S037W01	160
ADL 553587	Pebble East Claims Corp.	PEBE 10	S002S037W36	160
ADL 553585	Pebble East Claims Corp.	PEBE 8	S002S037W36	160
ADL 644405	Pebble East Claims Corp.	KAK 109	S003S036W06	160
ADL 644408	Pebble East Claims Corp.	KAK 112	S003S036W06	160
ADL 644415	Pebble East Claims Corp.	KAK 119	S002S036W31	160
ADL 644421	Pebble East Claims Corp.	KAK 125	S002S036W31	160
ADL 644404	Pebble East Claims Corp.	KAK 108	S003S036W06	160
ADL 644409	Pebble East Claims Corp.	KAK 113	S003S036W06	160
ADL 644414	Pebble East Claims Corp.	KAK 118	S002S036W31	160
ADL 644422	Pebble East Claims Corp.	KAK 126	S002S036W31	160
ADL 644403	Pebble East Claims Corp.	KAK 107	S003S036W05	160

Case ID	Customer Name	Claim Name	MTRSC	Acres
ADL 644410	Pebble East Claims Corp.	KAK 114	S003S036W05	160
ADL 644413	Pebble East Claims Corp.	KAK 117	S002S036W32	160
ADL 644423	Pebble East Claims Corp.	KAK 127	S002S036W32	160
ADL 644424	Pebble East Claims Corp.	KAK 128	S002S036W29	160
ADL 644402	Pebble East Claims Corp.	KAK 106	S003S036W05	160
ADL 644411	Pebble East Claims Corp.	KAK 115	S003S036W05	160
ADL 649724	Pebble East Claims Corp.	KAK 280	S003S037W01	160
ADL 649723	Pebble East Claims Corp.	KAK 279	S003S037W02	160
ADL 649722	Pebble East Claims Corp.	KAK 278	S003S037W02	160
ADL 649721	Pebble East Claims Corp.	KAK 277	S003S037W03	160
ADL 649720	Pebble East Claims Corp.	KAK 276	S003S037W03	160
ADL 649719	Pebble East Claims Corp.	KAK 275	S003S037W04	160
ADL 649718	Pebble East Claims Corp.	KAK 274	S003S037W04	160
ADL 649717	Pebble East Claims Corp.	KAK 273	S003S037W05	160
ADL 649707	Pebble East Claims Corp.	KAK 263	S003S037W01	160
ADL 649708	Pebble East Claims Corp.	KAK 264	S003S037W02	160
ADL 649709	Pebble East Claims Corp.	KAK 265	S003S037W02	160
ADL 649710	Pebble East Claims Corp.	KAK 266	S003S037W03	160
ADL 649711	Pebble East Claims Corp.	KAK 267	S003S037W03	160
ADL 649712	Pebble East Claims Corp.	KAK 268	S003S037W04	160
ADL 649713	Pebble East Claims Corp.	KAK 269	S003S037W04	160
ADL 649714	Pebble East Claims Corp.	KAK 270	S003S037W05	160
ADL 649706	Pebble East Claims Corp.	KAK 262	S002S037W35	160
ADL 649705	Pebble East Claims Corp.	KAK 261	S002S037W35	160
ADL 649704	Pebble East Claims Corp.	KAK 260	S002S037W34	160
ADL 649703	Pebble East Claims Corp.	KAK 259	S002S037W34	160
ADL 649702	Pebble East Claims Corp.	KAK 258	S002S037W33	160
ADL 649701	Pebble East Claims Corp.	KAK 257	S002S037W33	160
ADL 649700	Pebble East Claims Corp.	KAK 256	S002S037W32	160
ADL 553584	Pebble East Claims Corp.	PEBE 7	S002S037W36	160
ADL 553583	Pebble East Claims Corp.	PEBE 6	S002S037W35	160
ADL 649692	Pebble East Claims Corp.	KAK 248	S002S037W35	160
ADL 649693	Pebble East Claims Corp.	KAK 249	S002S037W34	160
ADL 649694	Pebble East Claims Corp.	KAK 250	S002S037W34	160
ADL 649695	Pebble East Claims Corp.	KAK 251	S002S037W33	160
ADL 649696	Pebble East Claims Corp.	KAK 252	S002S037W33	160
ADL 649697	Pebble East Claims Corp.	KAK 253	S002S037W32	160
ADL 649760	Pebble East Claims Corp.	KAK 316	S003S037W13	160
ADL 649759	Pebble East Claims Corp.	KAK 315	S003S037W14	160
ADL 649758	Pebble East Claims Corp.	KAK 314	S003S037W14	160
ADL 649757	Pebble East Claims Corp.	KAK 313	S003S037W15	160
ADL 649756	Pebble East Claims Corp.	KAK 312	S003S037W15	160
ADL 649755	Pebble East Claims Corp.	KAK 311	S003S037W16	160
ADL 649754	Pebble East Claims Corp.	KAK 310	S003S037W16	160
ADL 649743	Pebble East Claims Corp.	KAK 299	S003S037W13	160
ADL 649744	Pebble East Claims Corp.	KAK 300	S003S037W14	160
ADL 649745	Pebble East Claims Corp.	KAK 301	S003S037W14	160
ADL 649746	Pebble East Claims Corp.	KAK 302	S003S037W15	160
ADL 649747	Pebble East Claims Corp.	KAK 303	S003S037W15	160
ADL 649748	Pebble East Claims Corp.	KAK 304	S003S037W16	160
ADL 649749	Pebble East Claims Corp.	KAK 305	S003S037W16	160
ADL 649742	Pebble East Claims Corp.	KAK 298	S003S037W12	160
ADL 649741	Pebble East Claims Corp.	KAK 297	S003S037W11	160
ADL 649740	Pebble East Claims Corp.	KAK 296	S003S037W11	160

Case ID	Customer Name	Claim Name	MTRSC	Acres
ADL 649739	Pebble East Claims Corp.	KAK 295	S003S037W10	160
ADL 649738	Pebble East Claims Corp.	KAK 294	S003S037W10	160
ADL 649737	Pebble East Claims Corp.	KAK 293	S003S037W09	160
ADL 649736	Pebble East Claims Corp.	KAK 292	S003S037W09	160
ADL 649735	Pebble East Claims Corp.	KAK 291	S003S037W08	160
ADL 649725	Pebble East Claims Corp.	KAK 281	S003S037W12	160
ADL 649726	Pebble East Claims Corp.	KAK 282	S003S037W11	160
ADL 649727	Pebble East Claims Corp.	KAK 283	S003S037W11	160
ADL 649728	Pebble East Claims Corp.	KAK 284	S003S037W10	160
ADL 649729	Pebble East Claims Corp.	KAK 285	S003S037W10	160
ADL 649730	Pebble East Claims Corp.	KAK 286	S003S037W09	160
ADL 649731	Pebble East Claims Corp.	KAK 287	S003S037W09	160
ADL 649732	Pebble East Claims Corp.	KAK 288	S003S037W08	160
ADL 644425	Pebble East Claims Corp.	KAK 129	S002S036W30	160
ADL 644426	Pebble East Claims Corp.	KAK 130	S002S036W30	160
ADL 553582	Pebble East Claims Corp.	PEBE 5	S002S037W25	160
ADL 553581	Pebble East Claims Corp.	PEBE 4	S002S037W25	160
ADL 553580	Pebble East Claims Corp.	PEBE 3	S002S037W26	160
ADL 649691	Pebble East Claims Corp.	KAK 247	S002S037W26	160
ADL 649690	Pebble East Claims Corp.	KAK 246	S002S037W27	160
ADL 649689	Pebble East Claims Corp.	KAK 245	S002S037W27	160
ADL 649688	Pebble East Claims Corp.	KAK 244	S002S037W28	160
ADL 649687	Pebble East Claims Corp.	KAK 243	S002S037W28	160
ADL 649686	Pebble East Claims Corp.	KAK 242	S002S037W29	160
ADL 649685	Pebble East Claims Corp.	KAK 241	S002S037W29	160
ADL 642892	Pebble West Claims Corp.	BC 404	S002S037W30	160
ADL 642891	Pebble West Claims Corp.	BC 403	S002S037W30	160
ADL 642890	Pebble West Claims Corp.	BC 402	S002S038W25	160
ADL 642889	Pebble West Claims Corp.	BC 401	S002S038W25	160
ADL 642888	Pebble West Claims Corp.	BC 400	S002S038W26	160
ADL 644888	Pebble East Claims Corp.	KAK 195	S002S036W28	160
ADL 663848	Pebble East Claims Corp.	KAK 170A	S002S036W28	160
ADL 663847	Pebble East Claims Corp.	KAK 169A	S002S036W29	160
ADL 663846	Pebble East Claims Corp.	KAK 168A	S002S036W29	160
ADL 663829	Pebble East Claims Corp.	KAK 137A	S002S036W30	160
ADL 663828	Pebble East Claims Corp.	KAK 136A	S002S036W30	160
ADL 553579	Pebble East Claims Corp.	PEBE 2	S002S037W25	160
ADL 553578	Pebble East Claims Corp.	PEBE 1	S002S037W25	160
ADL 649677	Pebble East Claims Corp.	KAK 233	S002S037W26	160
ADL 649678	Pebble East Claims Corp.	KAK 234	S002S037W26	160
ADL 649679	Pebble East Claims Corp.	KAK 235	S002S037W27	160
ADL 649680	Pebble East Claims Corp.	KAK 236	S002S037W27	160
ADL 649681	Pebble East Claims Corp.	KAK 237	S002S037W28	160
ADL 649682	Pebble East Claims Corp.	KAK 238	S002S037W28	160
ADL 649683	Pebble East Claims Corp.	KAK 239	S002S037W29	160
ADL 649684	Pebble East Claims Corp.	KAK 240	S002S037W29	160
ADL 642911	Pebble West Claims Corp.	BC 423	S002S037W30	160
ADL 642910	Pebble West Claims Corp.	BC 422	S002S037W30	160
ADL 642909	Pebble West Claims Corp.	BC 421	S002S038W25	160
ADL 642908	Pebble West Claims Corp.	BC 420	S002S038W25	160
ADL 642907	Pebble West Claims Corp.	BC 419	S002S038W26	160
ADL 642777	Pebble West Claims Corp.	BC 289	S003S038W14	160
ADL 642850	Pebble West Claims Corp.	BC 362	S002S038W35	160
ADL 642869	Pebble West Claims Corp.	BC 381	S002S038W35	160

Case ID	Customer Name	Claim Name	MTRSC	Acres
ADL 642778	Pebble West Claims Corp.	BC 290	S003S038W13	160
ADL 642851	Pebble West Claims Corp.	BC 363	S002S038W36	160
ADL 642870	Pebble West Claims Corp.	BC 382	S002S038W36	160
ADL 642779	Pebble West Claims Corp.	BC 291	S003S038W13	160
ADL 642836	Pebble West Claims Corp.	BC 348	S003S038W01	160
ADL 642852	Pebble West Claims Corp.	BC 364	S002S038W36	160
ADL 642871	Pebble West Claims Corp.	BC 383	S002S038W36	160
ADL 642780	Pebble West Claims Corp.	BC 292	S003S037W18	160
ADL 642802	Pebble West Claims Corp.	BC 314	S003S037W07	160
ADL 642813	Pebble West Claims Corp.	BC 325	S003S037W07	160
ADL 642824	Pebble West Claims Corp.	BC 336	S003S037W06	160
ADL 642837	Pebble West Claims Corp.	BC 349	S003S037W06	160
ADL 642853	Pebble West Claims Corp.	BC 365	S002S037W31	160
ADL 642872	Pebble West Claims Corp.	BC 384	S002S037W31	160
ADL 642781	Pebble West Claims Corp.	BC 293	S003S037W18	160
ADL 642803	Pebble West Claims Corp.	BC 315	S003S037W07	160
ADL 642814	Pebble West Claims Corp.	BC 326	S003S037W07	160
ADL 642825	Pebble West Claims Corp.	BC 337	S003S037W06	160
ADL 642838	Pebble West Claims Corp.	BC 350	S003S037W06	160
ADL 642854	Pebble West Claims Corp.	BC 366	S002S037W31	160
ADL 642873	Pebble West Claims Corp.	BC 385	S002S037W31	160
ADL 649752	Pebble East Claims Corp.	KAK 308	S003S037W17	160
ADL 649751	Pebble East Claims Corp.	KAK 307	S003S037W17	160
ADL 649734	Pebble East Claims Corp.	KAK 290	S003S037W08	160
ADL 649733	Pebble East Claims Corp.	KAK 289	S003S037W08	160
ADL 649716	Pebble East Claims Corp.	KAK 272	S003S037W05	160
ADL 649715	Pebble East Claims Corp.	KAK 271	S003S037W05	160
ADL 649699	Pebble East Claims Corp.	KAK 255	S002S037W32	160
ADL 649698	Pebble East Claims Corp.	KAK 254	S002S037W32	160
ADL 649753	Pebble East Claims Corp.	KAK 309	S003S037W17	160
ADL 649750	Pebble East Claims Corp.	KAK 306	S003S037W17	160
ADL 645644	Pebble West Claims Corp.	SP 354	S003S034W22	160
ADL 645645	Pebble West Claims Corp.	SP 355	S003S034W22	160
ADL 645656	Pebble West Claims Corp.	SP 366	S003S034W15	160
ADL 553526	Pebble East Claims Corp.	PEBA 100	S004S034W10	160
ADL 645631	Pebble West Claims Corp.	SP 341	S003S034W27	160
ADL 645634	Pebble West Claims Corp.	SP 344	S003S034W27	160
ADL 645643	Pebble West Claims Corp.	SP 353	S003S034W22	160
ADL 645646	Pebble West Claims Corp.	SP 356	S003S034W22	160
ADL 645655	Pebble West Claims Corp.	SP 365	S003S034W15	160
ADL 645630	Pebble West Claims Corp.	SP 340	S003S034W26	160
ADL 645635	Pebble West Claims Corp.	SP 345	S003S034W26	160
ADL 645642	Pebble West Claims Corp.	SP 352	S003S034W23	160
ADL 645647	Pebble West Claims Corp.	SP 357	S003S034W23	160
ADL 645654	Pebble West Claims Corp.	SP 364	S003S034W14	160
ADL 553525	Pebble East Claims Corp.	PEBA 99	S004S034W10	160
ADL 553524	Pebble East Claims Corp.	PEBA 98	S004S034W09	160
ADL 553523	Pebble East Claims Corp.	PEBA 97	S004S034W09	160
ADL 553522	Pebble East Claims Corp.	PEBA 96	S004S034W08	160
ADL 553519	Pebble East Claims Corp.	PEBA 93	S004S034W09	160
ADL 553518	Pebble East Claims Corp.	PEBA 92	S004S034W09	160
ADL 553517	Pebble East Claims Corp.	PEBA 91	S004S034W08	160
ADL 553502	Pebble East Claims Corp.	PEBA 76	S004S034W04	160
ADL 553501	Pebble East Claims Corp.	PEBA 75	S004S034W04	160

Case ID	Customer Name	Claim Name	MTRSC	Acres
ADL 553500	Pebble East Claims Corp.	PEBA 74	S004S034W05	160
ADL 645618	Pebble West Claims Corp.	SP 328	S004S034W04	160
ADL 645617	Pebble West Claims Corp.	SP 327	S004S034W04	160
ADL 645616	Pebble West Claims Corp.	SP 326	S004S034W05	160
ADL 642347	Pebble East Claims Corp.	PEB EB 10	S003S034W33	160
ADL 642346	Pebble East Claims Corp.	PEB EB 9	S003S034W33	160
ADL 642345	Pebble East Claims Corp.	PEB EB 8	S003S034W32	160
ADL 642353	Pebble East Claims Corp.	PEB EB 16	S003S034W33	160
ADL 642352	Pebble East Claims Corp.	PEB EB 15	S003S034W33	160
ADL 642351	Pebble East Claims Corp.	PEB EB 14	S003S034W32	160
ADL 645632	Pebble West Claims Corp.	SP 342	S003S034W27	160
ADL 642363	Pebble East Claims Corp.	PEB EB 26	S003S034W28	160
ADL 642362	Pebble East Claims Corp.	PEB EB 25	S003S034W28	160
ADL 642361	Pebble East Claims Corp.	PEB EB 24	S003S034W29	160
ADL 645633	Pebble West Claims Corp.	SP 343	S003S034W27	160
ADL 642373	Pebble East Claims Corp.	PEB EB 36	S003S034W28	160
ADL 642372	Pebble East Claims Corp.	PEB EB 35	S003S034W28	160
ADL 642371	Pebble East Claims Corp.	PEB EB 34	S003S034W29	160
ADL 642381	Pebble East Claims Corp.	PEB EB 44	S003S034W21	160
ADL 642380	Pebble East Claims Corp.	PEB EB 43	S003S034W21	160
ADL 642379	Pebble East Claims Corp.	PEB EB 42	S003S034W20	160
ADL 642389	Pebble East Claims Corp.	PEB EB 52	S003S034W21	160
ADL 642388	Pebble East Claims Corp.	PEB EB 51	S003S034W21	160
ADL 642387	Pebble East Claims Corp.	PEB EB 50	S003S034W20	160
ADL 642397	Pebble East Claims Corp.	PEB EB 60	S003S034W16	160
ADL 642396	Pebble East Claims Corp.	PEB EB 59	S003S034W16	160
ADL 642395	Pebble East Claims Corp.	PEB EB 58	S003S034W17	160
ADL 642394	Pebble East Claims Corp.	PEB EB 57	S003S034W17	160
ADL 567966	Pebble West Claims Corp.	SILL 6450	S004S035W01	40
ADL 567976	Pebble West Claims Corp.	SILL 6550	S004S035W01	40
ADL 646611	Pebble East Claims Corp.	PEB K 6	S004S035W01	40
ADL 516888	Pebble West Claims Corp.	SILL 6451	S004S035W01	40
ADL 567977	Pebble West Claims Corp.	SILL 6551	S004S035W01	40
ADL 646612	Pebble East Claims Corp.	PEB K 7	S004S035W01	40
ADL 646609	Pebble East Claims Corp.	PEB K 4	S003S035W36	160
ADL 516889	Pebble West Claims Corp.	SILL 6452	S004S035W01	40
ADL 567978	Pebble West Claims Corp.	SILL 6552	S004S035W01	40
ADL 646613	Pebble East Claims Corp.	PEB K 8	S004S035W01	40
ADL 567967	Pebble West Claims Corp.	SILL 6453	S004S034W06	40
ADL 567979	Pebble West Claims Corp.	SILL 6553	S004S034W06	40
ADL 646614	Pebble East Claims Corp.	PEB K 9	S004S034W06	40
ADL 642342	Pebble East Claims Corp.	PEB EB 5	S003S034W31	160
ADL 567968	Pebble West Claims Corp.	SILL 6454	S004S034W06	40
ADL 567980	Pebble West Claims Corp.	SILL 6554	S004S034W06	40
ADL 646615	Pebble East Claims Corp.	PEB K 10	S004S034W06	40
ADL 567969	Pebble West Claims Corp.	SILL 6455	S004S034W06	40
ADL 567981	Pebble West Claims Corp.	SILL 6555	S004S034W06	40
ADL 646616	Pebble East Claims Corp.	PEB K 11	S004S034W06	40
ADL 642343	Pebble East Claims Corp.	PEB EB 6	S003S034W31	160
ADL 567982	Pebble West Claims Corp.	SILL 6556	S004S034W06	40
ADL 646617	Pebble East Claims Corp.	PEB K 12	S004S034W06	40
ADL 645615	Pebble West Claims Corp.	SP 325	S004S034W05	160
ADL 642344	Pebble East Claims Corp.	PEB EB 7	S003S034W32	160
ADL 646608	Pebble East Claims Corp.	PEB K 3	S003S035W36	160

Case ID	Customer Name	Claim Name	MTRSC	Acres
ADL 642339	Pebble East Claims Corp.	PEB EB 2	S003S035W35	160
ADL 642338	Pebble East Claims Corp.	PEB EB 1	S003S035W35	160
ADL 642350	Pebble East Claims Corp.	PEB EB 13	S003S034W32	160
ADL 642349	Pebble East Claims Corp.	PEB EB 12	S003S034W31	160
ADL 642348	Pebble East Claims Corp.	PEB EB 11	S003S034W31	160
ADL 646607	Pebble East Claims Corp.	PEB K 2	S003S035W36	160
ADL 646606	Pebble East Claims Corp.	PEB K 1	S003S035W36	160
ADL 642341	Pebble East Claims Corp.	PEB EB 4	S003S035W35	160
ADL 642340	Pebble East Claims Corp.	PEB EB 3	S003S035W35	160
ADL 642360	Pebble East Claims Corp.	PEB EB 23	S003S034W29	160
ADL 642359	Pebble East Claims Corp.	PEB EB 22	S003S034W30	160
ADL 642358	Pebble East Claims Corp.	PEB EB 21	S003S034W30	160
ADL 642357	Pebble East Claims Corp.	PEB EB 20	S003S035W25	160
ADL 642356	Pebble East Claims Corp.	PEB EB 19	S003S035W25	160
ADL 642370	Pebble East Claims Corp.	PEB EB 33	S003S034W29	160
ADL 642369	Pebble East Claims Corp.	PEB EB 32	S003S034W30	160
ADL 642368	Pebble East Claims Corp.	PEB EB 31	S003S034W30	160
ADL 642367	Pebble East Claims Corp.	PEB EB 30	S003S035W25	160
ADL 642366	Pebble East Claims Corp.	PEB EB 29	S003S035W25	160
ADL 642378	Pebble East Claims Corp.	PEB EB 41	S003S034W20	160
ADL 642377	Pebble East Claims Corp.	PEB EB 40	S003S034W19	160
ADL 642376	Pebble East Claims Corp.	PEB EB 39	S003S034W19	160
ADL 642375	Pebble East Claims Corp.	PEB EB 38	S003S035W24	160
ADL 642374	Pebble East Claims Corp.	PEB EB 37	S003S035W24	160
ADL 642386	Pebble East Claims Corp.	PEB EB 49	S003S034W20	160
ADL 642385	Pebble East Claims Corp.	PEB EB 48	S003S034W19	160
ADL 642384	Pebble East Claims Corp.	PEB EB 47	S003S034W19	160
ADL 642383	Pebble East Claims Corp.	PEB EB 46	S003S035W24	160
ADL 642382	Pebble East Claims Corp.	PEB EB 45	S003S035W24	160
ADL 642393	Pebble East Claims Corp.	PEB EB 56	S003S034W18	160
ADL 642392	Pebble East Claims Corp.	PEB EB 55	S003S034W18	160
ADL 642391	Pebble East Claims Corp.	PEB EB 54	S003S035W13	160
ADL 642390	Pebble East Claims Corp.	PEB EB 53	S003S035W13	160
ADL 567955	Pebble West Claims Corp.	SILL 6349	S004S035W01	40
ADL 567954	Pebble West Claims Corp.	SILL 6348	S004S035W02	40
ADL 567953	Pebble West Claims Corp.	SILL 6347	S004S035W02	40
ADL 567952	Pebble West Claims Corp.	SILL 6346	S004S035W02	40
ADL 567951	Pebble West Claims Corp.	SILL 6345	S004S035W02	40
ADL 567965	Pebble West Claims Corp.	SILL 6449	S004S035W01	40
ADL 567964	Pebble West Claims Corp.	SILL 6448	S004S035W02	40
ADL 567963	Pebble West Claims Corp.	SILL 6447	S004S035W02	40
ADL 567962	Pebble West Claims Corp.	SILL 6446	S004S035W02	40
ADL 567961	Pebble West Claims Corp.	SILL 6445	S004S035W02	40
ADL 567975	Pebble West Claims Corp.	SILL 6549	S004S035W01	40
ADL 567974	Pebble West Claims Corp.	SILL 6548	S004S035W02	40
ADL 567973	Pebble West Claims Corp.	SILL 6547	S004S035W02	40
ADL 567972	Pebble West Claims Corp.	SILL 6546	S004S035W02	40
ADL 567971	Pebble West Claims Corp.	SILL 6545	S004S035W02	40
ADL 646610	Pebble East Claims Corp.	PEB K 5	S004S035W01	40
ADL 642337	Pebble East Claims Corp.	PEB EBA 4	S004S035W02	40
ADL 642335	Pebble East Claims Corp.	PEB EBA 2	S004S035W02	40
ADL 642336	Pebble East Claims Corp.	PEB EBA 3	S004S035W02	40
ADL 642334	Pebble East Claims Corp.	PEB EBA 1	S004S035W02	40
ADL 540430	Pebble West Claims Corp.	SILL 7743	S003S035W22	40

Case ID	Customer Name	Claim Name	MTRSC	Acres
ADL 524650	Pebble West Claims Corp.	SILL 7144	S003S035W27	40
ADL 524669	Pebble West Claims Corp.	SILL 7244	S003S035W27	40
ADL 524685	Pebble West Claims Corp.	SILL 7344	S003S035W27	40
ADL 524699	Pebble West Claims Corp.	SILL 7444	S003S035W27	40
ADL 524713	Pebble West Claims Corp.	SILL 7544	S003S035W22	40
ADL 540425	Pebble West Claims Corp.	SILL 7644	S003S035W22	40
ADL 540431	Pebble West Claims Corp.	SILL 7744	S003S035W22	40
ADL 642354	Pebble East Claims Corp.	PEB EB 17	S003S035W26	160
ADL 642364	Pebble East Claims Corp.	PEB EB 27	S003S035W26	160
ADL 524714	Pebble West Claims Corp.	SILL 7545	S003S035W23	40
ADL 540426	Pebble West Claims Corp.	SILL 7645	S003S035W23	40
ADL 540432	Pebble West Claims Corp.	SILL 7745	S003S035W23	40
ADL 524715	Pebble West Claims Corp.	SILL 7546	S003S035W23	40
ADL 540427	Pebble West Claims Corp.	SILL 7646	S003S035W23	40
ADL 540433	Pebble West Claims Corp.	SILL 7746	S003S035W23	40
ADL 642355	Pebble East Claims Corp.	PEB EB 18	S003S035W26	160
ADL 642365	Pebble East Claims Corp.	PEB EB 28	S003S035W26	160
ADL 524716	Pebble West Claims Corp.	SILL 7547	S003S035W23	40
ADL 540428	Pebble West Claims Corp.	SILL 7647	S003S035W23	40
ADL 540434	Pebble West Claims Corp.	SILL 7747	S003S035W23	40
ADL 524717	Pebble West Claims Corp.	SILL 7548	S003S035W23	40
ADL 540429	Pebble West Claims Corp.	SILL 7648	S003S035W23	40
ADL 540435	Pebble West Claims Corp.	SILL 7748	S003S035W23	40
ADL 540449	Pebble West Claims Corp.	SILL 8044	S003S035W15	40
ADL 540448	Pebble West Claims Corp.	SILL 8043	S003S035W15	40
ADL 542572	Pebble West Claims Corp.	PEBBLE BEACH 5956	S003S035W15	4
ADL 568177	Pebble West Claims Corp.	SILL 8347	S003S035W11	40
ADL 568176	Pebble West Claims Corp.	SILL 8346	S003S035W11	40
ADL 568175	Pebble West Claims Corp.	SILL 8345	S003S035W11	40
ADL 644254	Pebble East Claims Corp.	PEB EB A7	S003S035W11	40
ADL 644253	Pebble East Claims Corp.	PEB EB A6	S003S035W11	40
ADL 644252	Pebble East Claims Corp.	PEB EB A5	S003S035W11	40
ADL 644234	Pebble East Claims Corp.	PEB EB 78	S003S035W11	160
ADL 644233	Pebble East Claims Corp.	PEB EB 77	S003S035W11	160
ADL 644244	Pebble East Claims Corp.	PEB EB 88	S003S035W02	160
ADL 644243	Pebble East Claims Corp.	PEB EB 87	S003S035W02	160
ADL 568256	Pebble West Claims Corp.	SILL 8744	S003S035W03	40
ADL 568255	Pebble West Claims Corp.	SILL 8743	S003S035W03	40
ADL 643441	Pebble West Claims Corp.	BC 1010	S003S035W03	40
ADL 643440	Pebble West Claims Corp.	BC 1009	S003S035W03	40
ADL 644250	Pebble East Claims Corp.	PEB EB 94	S003S035W02	160
ADL 642843	Pebble West Claims Corp.	BC 355	S003S035W03	160
ADL 524826	Pebble West Claims Corp.	PEBBLE BEACH 5354	S003S035W27	40
ADL 516812	Pebble West Claims Corp.	PEBBLE BEACH 5454	S003S035W22	40
ADL 516819	Pebble West Claims Corp.	PEBBLE BEACH 5554	S003S035W22	40
ADL 516823	Pebble West Claims Corp.	PEBBLE BEACH 5654	S003S035W22	40
ADL 524821	Pebble West Claims Corp.	PEBBLE BEACH 5055	S003S035W27	40
ADL 524823	Pebble West Claims Corp.	PEBBLE BEACH 5155	S003S035W27	40
ADL 524825	Pebble West Claims Corp.	PEBBLE BEACH 5255	S003S035W27	40
ADL 524827	Pebble West Claims Corp.	PEBBLE BEACH 5355	S003S035W27	40
ADL 524828	Pebble West Claims Corp.	PEBBLE BEACH 5455	S003S035W22	40
ADL 540399	Pebble West Claims Corp.	PEBBLE BEACH 5555	S003S035W22	40
ADL 540400	Pebble West Claims Corp.	PEBBLE BEACH 5655	S003S035W22	40
ADL 542563	Pebble West Claims Corp.	PEBBLE BEACH 5056	S003S035W27	4

Case ID	Customer Name	Claim Name	MTRSC	Acres
ADL 542564	Pebble West Claims Corp.	PEBBLE BEACH 5156	S003S035W27	4
ADL 542565	Pebble West Claims Corp.	PEBBLE BEACH 5256	S003S035W27	4
ADL 542566	Pebble West Claims Corp.	PEBBLE BEACH 5356	S003S035W27	4
ADL 542567	Pebble West Claims Corp.	PEBBLE BEACH 5456	S003S035W22	4
ADL 542568	Pebble West Claims Corp.	PEBBLE BEACH 5556	S003S035W22	4
ADL 542569	Pebble West Claims Corp.	PEBBLE BEACH 5656	S003S035W22	4
ADL 524649	Pebble West Claims Corp.	SILL 7143	S003S035W27	40
ADL 524668	Pebble West Claims Corp.	SILL 7243	S003S035W27	40
ADL 524684	Pebble West Claims Corp.	SILL 7343	S003S035W27	40
ADL 524698	Pebble West Claims Corp.	SILL 7443	S003S035W27	40
ADL 524712	Pebble West Claims Corp.	SILL 7543	S003S035W22	40
ADL 540424	Pebble West Claims Corp.	SILL 7643	S003S035W22	40
ADL 516968	Pebble West Claims Corp.	PEBBLE BEACH 4353	S004S035W04	40
ADL 516972	Pebble West Claims Corp.	PEBBLE BEACH 4453	S004S035W04	40
ADL 516975	Pebble West Claims Corp.	PEBBLE BEACH 4553	S004S035W04	40
ADL 516841	Pebble West Claims Corp.	PEBBLE BEACH 4653	S003S035W33	40
ADL 516969	Pebble West Claims Corp.	PEBBLE BEACH 4354	S004S035W03	40
ADL 524793	Pebble West Claims Corp.	PEBBLE BEACH 4454	S004S035W03	40
ADL 524798	Pebble West Claims Corp.	PEBBLE BEACH 4554	S004S035W03	40
ADL 524803	Pebble West Claims Corp.	PEBBLE BEACH 4654	S003S035W34	40
ADL 524789	Pebble West Claims Corp.	PEBBLE BEACH 4355	S004S035W03	40
ADL 524794	Pebble West Claims Corp.	PEBBLE BEACH 4455	S004S035W03	40
ADL 524799	Pebble West Claims Corp.	PEBBLE BEACH 4555	S004S035W03	40
ADL 524804	Pebble West Claims Corp.	PEBBLE BEACH 4655	S003S035W34	40
ADL 524550	Pebble West Claims Corp.	SILL 6443	S004S035W03	40
ADL 524557	Pebble West Claims Corp.	SILL 6543	S004S035W03	40
ADL 524568	Pebble West Claims Corp.	SILL 6643	S004S035W03	40
ADL 524579	Pebble West Claims Corp.	SILL 6743	S003S035W34	40
ADL 524595	Pebble West Claims Corp.	SILL 6843	S003S035W34	40
ADL 524551	Pebble West Claims Corp.	SILL 6444	S004S035W03	40
ADL 524558	Pebble West Claims Corp.	SILL 6544	S004S035W03	40
ADL 524569	Pebble West Claims Corp.	SILL 6644	S004S035W03	40
ADL 524580	Pebble West Claims Corp.	SILL 6744	S003S035W34	40
ADL 524596	Pebble West Claims Corp.	SILL 6844	S003S035W34	40
ADL 516825	Pebble West Claims Corp.	PEBBLE BEACH 5752	S003S035W21	40
ADL 516828	Pebble West Claims Corp.	PEBBLE BEACH 5852	S003S035W16	40
ADL 516831	Pebble West Claims Corp.	PEBBLE BEACH 5952	S003S035W16	40
ADL 516826	Pebble West Claims Corp.	PEBBLE BEACH 5753	S003S035W21	40
ADL 516829	Pebble West Claims Corp.	PEBBLE BEACH 5853	S003S035W16	40
ADL 516832	Pebble West Claims Corp.	PEBBLE BEACH 5953	S003S035W16	40
ADL 516827	Pebble West Claims Corp.	PEBBLE BEACH 5754	S003S035W22	40
ADL 516830	Pebble West Claims Corp.	PEBBLE BEACH 5854	S003S035W15	40
ADL 516833	Pebble West Claims Corp.	PEBBLE BEACH 5954	S003S035W15	40
ADL 540401	Pebble West Claims Corp.	PEBBLE BEACH 5755	S003S035W22	40
ADL 540402	Pebble West Claims Corp.	PEBBLE BEACH 5855	S003S035W15	40
ADL 540403	Pebble West Claims Corp.	PEBBLE BEACH 5955	S003S035W15	40
ADL 542570	Pebble West Claims Corp.	PEBBLE BEACH 5756	S003S035W22	4
ADL 542571	Pebble West Claims Corp.	PEBBLE BEACH 5856	S003S035W15	4
ADL 540436	Pebble West Claims Corp.	SILL 7843	S003S035W22	40
ADL 540442	Pebble West Claims Corp.	SILL 7943	S003S035W15	40
ADL 540437	Pebble West Claims Corp.	SILL 7844	S003S035W22	40
ADL 540443	Pebble West Claims Corp.	SILL 7944	S003S035W15	40
ADL 540438	Pebble West Claims Corp.	SILL 7845	S003S035W23	40
ADL 540444	Pebble West Claims Corp.	SILL 7945	S003S035W14	40

Case ID	Customer Name	Claim Name	MTRSC	Acres
ADL 540450	Pebble West Claims Corp.	SILL 8045	S003S035W14	40
ADL 540439	Pebble West Claims Corp.	SILL 7846	S003S035W23	40
ADL 540445	Pebble West Claims Corp.	SILL 7946	S003S035W14	40
ADL 540451	Pebble West Claims Corp.	SILL 8046	S003S035W14	40
ADL 540440	Pebble West Claims Corp.	SILL 7847	S003S035W23	40
ADL 540446	Pebble West Claims Corp.	SILL 7947	S003S035W14	40
ADL 540452	Pebble West Claims Corp.	SILL 8047	S003S035W14	40
ADL 540441	Pebble West Claims Corp.	SILL 7848	S003S035W23	40
ADL 540447	Pebble West Claims Corp.	SILL 7948	S003S035W14	40
ADL 540453	Pebble West Claims Corp.	SILL 8048	S003S035W14	40
ADL 524809	Pebble West Claims Corp.	PEBBLE BEACH 4755	S003S035W34	40
ADL 524808	Pebble West Claims Corp.	PEBBLE BEACH 4754	S003S035W34	40
ADL 516844	Pebble West Claims Corp.	PEEBLE BEACH 4753	S003S035W33	40
ADL 516843	Pebble West Claims Corp.	PEEBLE BEACH 4752	S003S035W33	40
ADL 524612	Pebble West Claims Corp.	SILL 6944	S003S035W34	40
ADL 524611	Pebble West Claims Corp.	SILL 6943	S003S035W34	40
ADL 524814	Pebble West Claims Corp.	PEBBLE BEACH 4855	S003S035W34	40
ADL 542561	Pebble West Claims Corp.	PEBBLE BEACH 4856	S003S035W34	4
ADL 524813	Pebble West Claims Corp.	PEBBLE BEACH 4854	S003S035W34	40
ADL 516847	Pebble West Claims Corp.	PEEBLE BEACH 4853	S003S035W33	40
ADL 516846	Pebble West Claims Corp.	PEEBLE BEACH 4852	S003S035W33	40
ADL 524631	Pebble West Claims Corp.	SILL 7044	S003S035W34	40
ADL 524630	Pebble West Claims Corp.	SILL 7043	S003S035W34	40
ADL 542562	Pebble West Claims Corp.	PEBBLE BEACH 4956	S003S035W34	4
ADL 524819	Pebble West Claims Corp.	PEBBLE BEACH 4955	S003S035W34	40
ADL 524818	Pebble West Claims Corp.	PEBBLE BEACH 4954	S003S035W34	40
ADL 516850	Pebble West Claims Corp.	PEEBLE BEACH 4953	S003S035W33	40
ADL 516849	Pebble West Claims Corp.	PEEBLE BEACH 4952	S003S035W33	40
ADL 516807	Pebble West Claims Corp.	PEBBLE BEACH 5449	S003S035W20	40
ADL 516814	Pebble West Claims Corp.	PEBBLE BEACH 5549	S003S035W20	40
ADL 524830	Pebble West Claims Corp.	PEBBLE BEACH 5649	S003S035W20	40
ADL 516853	Pebble West Claims Corp.	PEEBLE BEACH 5050	S003S035W28	40
ADL 516859	Pebble West Claims Corp.	PEEBLE BEACH 5150	S003S035W28	40
ADL 516865	Pebble West Claims Corp.	PEEBLE BEACH 5250	S003S035W28	40
ADL 516871	Pebble West Claims Corp.	PEEBLE BEACH 5350	S003S035W28	40
ADL 516808	Pebble West Claims Corp.	PEBBLE BEACH 5450	S003S035W21	40
ADL 516815	Pebble West Claims Corp.	PEBBLE BEACH 5550	S003S035W21	40
ADL 524831	Pebble West Claims Corp.	PEBBLE BEACH 5650	S003S035W21	40
ADL 516854	Pebble West Claims Corp.	PEEBLE BEACH 5051	S003S035W28	40
ADL 516860	Pebble West Claims Corp.	PEEBLE BEACH 5151	S003S035W28	40
ADL 516866	Pebble West Claims Corp.	PEEBLE BEACH 5251	S003S035W28	40
ADL 516872	Pebble West Claims Corp.	PEEBLE BEACH 5351	S003S035W28	40
ADL 516809	Pebble West Claims Corp.	PEBBLE BEACH 5451	S003S035W21	40
ADL 516816	Pebble West Claims Corp.	PEBBLE BEACH 5551	S003S035W21	40
ADL 516820	Pebble West Claims Corp.	PEBBLE BEACH 5651	S003S035W21	40
ADL 516855	Pebble West Claims Corp.	PEEBLE BEACH 5052	S003S035W28	40
ADL 516861	Pebble West Claims Corp.	PEEBLE BEACH 5152	S003S035W28	40
ADL 516867	Pebble West Claims Corp.	PEEBLE BEACH 5252	S003S035W28	40
ADL 516873	Pebble West Claims Corp.	PEEBLE BEACH 5352	S003S035W28	40
ADL 516810	Pebble West Claims Corp.	PEBBLE BEACH 5452	S003S035W21	40
ADL 516817	Pebble West Claims Corp.	PEBBLE BEACH 5552	S003S035W21	40
ADL 516821	Pebble West Claims Corp.	PEBBLE BEACH 5652	S003S035W21	40
ADL 516856	Pebble West Claims Corp.	PEEBLE BEACH 5053	S003S035W28	40
ADL 516862	Pebble West Claims Corp.	PEEBLE BEACH 5153	S003S035W28	40

Case ID	Customer Name	Claim Name	MTRSC	Acres
ADL 516868	Pebble West Claims Corp.	PEEBLE BEACH 5253	S003S035W28	40
ADL 516874	Pebble West Claims Corp.	PEEBLE BEACH 5353	S003S035W28	40
ADL 516811	Pebble West Claims Corp.	PEBBLE BEACH 5453	S003S035W21	40
ADL 516818	Pebble West Claims Corp.	PEBBLE BEACH 5553	S003S035W21	40
ADL 516822	Pebble West Claims Corp.	PEBBLE BEACH 5653	S003S035W21	40
ADL 524820	Pebble West Claims Corp.	PEBBLE BEACH 5054	S003S035W27	40
ADL 524822	Pebble West Claims Corp.	PEBBLE BEACH 5154	S003S035W27	40
ADL 524824	Pebble West Claims Corp.	PEBBLE BEACH 5254	S003S035W27	40
ADL 531403	Pebble West Claims Corp.	PEBBLE BEACH 4646	S003S035W32	40
ADL 531407	Pebble West Claims Corp.	PEBBLE BEACH 4746	S003S035W32	40
ADL 531411	Pebble West Claims Corp.	PEBBLE BEACH 4846	S003S035W32	40
ADL 531415	Pebble West Claims Corp.	PEBBLE BEACH 4946	S003S035W32	40
ADL 531404	Pebble West Claims Corp.	PEBBLE BEACH 4647	S003S035W32	40
ADL 531408	Pebble West Claims Corp.	PEBBLE BEACH 4747	S003S035W32	40
ADL 531412	Pebble West Claims Corp.	PEBBLE BEACH 4847	S003S035W32	40
ADL 531416	Pebble West Claims Corp.	PEBBLE BEACH 4947	S003S035W32	40
ADL 524800	Pebble West Claims Corp.	PEBBLE BEACH 4648	S003S035W32	40
ADL 524805	Pebble West Claims Corp.	PEBBLE BEACH 4748	S003S035W32	40
ADL 524810	Pebble West Claims Corp.	PEBBLE BEACH 4848	S003S035W32	40
ADL 524815	Pebble West Claims Corp.	PEBBLE BEACH 4948	S003S035W32	40
ADL 524801	Pebble West Claims Corp.	PEBBLE BEACH 4649	S003S035W32	40
ADL 524806	Pebble West Claims Corp.	PEBBLE BEACH 4749	S003S035W32	40
ADL 524811	Pebble West Claims Corp.	PEBBLE BEACH 4849	S003S035W32	40
ADL 524816	Pebble West Claims Corp.	PEBBLE BEACH 4949	S003S035W32	40
ADL 524802	Pebble West Claims Corp.	PEBBLE BEACH 4650	S003S035W33	40
ADL 524807	Pebble West Claims Corp.	PEBBLE BEACH 4750	S003S035W33	40
ADL 524812	Pebble West Claims Corp.	PEBBLE BEACH 4850	S003S035W33	40
ADL 524817	Pebble West Claims Corp.	PEBBLE BEACH 4950	S003S035W33	40
ADL 516839	Pebble West Claims Corp.	PEBBLE BEACH 4651	S003S035W33	40
ADL 516842	Pebble West Claims Corp.	PEBBLE BEACH 4751	S003S035W33	40
ADL 516845	Pebble West Claims Corp.	PEEBLE BEACH 4851	S003S035W33	40
ADL 516848	Pebble West Claims Corp.	PEEBLE BEACH 4951	S003S035W33	40
ADL 516840	Pebble West Claims Corp.	PEBBLE BEACH 4652	S003S035W33	40
ADL 531397	Pebble West Claims Corp.	PEBBLE BEACH 4446	S004S035W05	40
ADL 531649	Pebble West Claims Corp.	PEBBLE BEACH 4546	S004S035W05	40
ADL 531394	Pebble West Claims Corp.	PEBBLE BEACH 4347	S004S035W05	40
ADL 531398	Pebble West Claims Corp.	PEBBLE BEACH 4447	S004S035W05	40
ADL 531400	Pebble West Claims Corp.	PEBBLE BEACH 4547	S004S035W05	40
ADL 524787	Pebble West Claims Corp.	PEBBLE BEACH 4348	S004S035W05	40
ADL 524790	Pebble West Claims Corp.	PEBBLE BEACH 4448	S004S035W05	40
ADL 524795	Pebble West Claims Corp.	PEBBLE BEACH 4548	S004S035W05	40
ADL 524788	Pebble West Claims Corp.	PEBBLE BEACH 4349	S004S035W05	40
ADL 524791	Pebble West Claims Corp.	PEBBLE BEACH 4449	S004S035W05	40
ADL 524796	Pebble West Claims Corp.	PEBBLE BEACH 4549	S004S035W05	40
ADL 516965	Pebble West Claims Corp.	PEBBLE BEACH 4350	S004S035W04	40
ADL 524792	Pebble West Claims Corp.	PEBBLE BEACH 4450	S004S035W04	40
ADL 524797	Pebble West Claims Corp.	PEBBLE BEACH 4550	S004S035W04	40
ADL 516966	Pebble West Claims Corp.	PEBBLE BEACH 4351	S004S035W04	40
ADL 516970	Pebble West Claims Corp.	PEBBLE BEACH 4451	S004S035W04	40
ADL 516973	Pebble West Claims Corp.	PEBBLE BEACH 4551	S004S035W04	40
ADL 516967	Pebble West Claims Corp.	PEBBLE BEACH 4352	S004S035W04	40
ADL 516971	Pebble West Claims Corp.	PEBBLE BEACH 4452	S004S035W04	40
ADL 516974	Pebble West Claims Corp.	PEBBLE BEACH 4552	S004S035W04	40
ADL 531441	Pebble West Claims Corp.	PEBBLE BEACH 5644	S003S035W19	40

Case ID	Customer Name	Claim Name	MTRSC	Acres
ADL 531445	Pebble West Claims Corp.	PEBBLE BEACH 5744	S003S035W19	40
ADL 531449	Pebble West Claims Corp.	PEBBLE BEACH 5844	S003S035W18	40
ADL 531453	Pebble West Claims Corp.	PEBBLE BEACH 5944	S003S035W18	40
ADL 531442	Pebble West Claims Corp.	PEBBLE BEACH 5645	S003S035W19	40
ADL 531446	Pebble West Claims Corp.	PEBBLE BEACH 5745	S003S035W19	40
ADL 531450	Pebble West Claims Corp.	PEBBLE BEACH 5845	S003S035W18	40
ADL 531454	Pebble West Claims Corp.	PEBBLE BEACH 5945	S003S035W18	40
ADL 531443	Pebble West Claims Corp.	PEBBLE BEACH 5646	S003S035W20	40
ADL 531447	Pebble West Claims Corp.	PEBBLE BEACH 5746	S003S035W20	40
ADL 531451	Pebble West Claims Corp.	PEBBLE BEACH 5846	S003S035W17	40
ADL 531455	Pebble West Claims Corp.	PEBBLE BEACH 5946	S003S035W17	40
ADL 531444	Pebble West Claims Corp.	PEBBLE BEACH 5647	S003S035W20	40
ADL 531448	Pebble West Claims Corp.	PEBBLE BEACH 5747	S003S035W20	40
ADL 531452	Pebble West Claims Corp.	PEBBLE BEACH 5847	S003S035W17	40
ADL 531456	Pebble West Claims Corp.	PEBBLE BEACH 5947	S003S035W17	40
ADL 524829	Pebble West Claims Corp.	PEBBLE BEACH 5648	S003S035W20	40
ADL 524832	Pebble West Claims Corp.	PEBBLE BEACH 5748	S003S035W20	40
ADL 524835	Pebble West Claims Corp.	PEBBLE BEACH 5848	S003S035W17	40
ADL 524839	Pebble West Claims Corp.	PEBBLE BEACH 5948	S003S035W17	40
ADL 524833	Pebble West Claims Corp.	PEBBLE BEACH 5749	S003S035W20	40
ADL 524836	Pebble West Claims Corp.	PEBBLE BEACH 5849	S003S035W17	40
ADL 524840	Pebble West Claims Corp.	PEBBLE BEACH 5949	S003S035W17	40
ADL 524834	Pebble West Claims Corp.	PEBBLE BEACH 5750	S003S035W21	40
ADL 524837	Pebble West Claims Corp.	PEBBLE BEACH 5850	S003S035W16	40
ADL 524841	Pebble West Claims Corp.	PEBBLE BEACH 5950	S003S035W16	40
ADL 516824	Pebble West Claims Corp.	PEBBLE BEACH 5751	S003S035W21	40
ADL 524838	Pebble West Claims Corp.	PEBBLE BEACH 5851	S003S035W16	40
ADL 524842	Pebble West Claims Corp.	PEBBLE BEACH 5951	S003S035W16	40
ADL 531417	Pebble West Claims Corp.	PEBBLE BEACH 5044	S003S035W30	40
ADL 531421	Pebble West Claims Corp.	PEBBLE BEACH 5144	S003S035W30	40
ADL 531425	Pebble West Claims Corp.	PEBBLE BEACH 5244	S003S035W30	40
ADL 531429	Pebble West Claims Corp.	PEBBLE BEACH 5344	S003S035W30	40
ADL 531433	Pebble West Claims Corp.	PEBBLE BEACH 5444	S003S035W19	40
ADL 531437	Pebble West Claims Corp.	PEBBLE BEACH 5544	S003S035W19	40
ADL 531418	Pebble West Claims Corp.	PEBBLE BEACH 5045	S003S035W30	40
ADL 531422	Pebble West Claims Corp.	PEBBLE BEACH 5145	S003S035W30	40
ADL 531426	Pebble West Claims Corp.	PEBBLE BEACH 5245	S003S035W30	40
ADL 531430	Pebble West Claims Corp.	PEBBLE BEACH 5345	S003S035W30	40
ADL 531434	Pebble West Claims Corp.	PEBBLE BEACH 5445	S003S035W19	40
ADL 531438	Pebble West Claims Corp.	PEBBLE BEACH 5545	S003S035W19	40
ADL 531419	Pebble West Claims Corp.	PEBBLE BEACH 5046	S003S035W29	40
ADL 531423	Pebble West Claims Corp.	PEBBLE BEACH 5146	S003S035W29	40
ADL 531427	Pebble West Claims Corp.	PEBBLE BEACH 5246	S003S035W29	40
ADL 531431	Pebble West Claims Corp.	PEBBLE BEACH 5346	S003S035W29	40
ADL 531435	Pebble West Claims Corp.	PEBBLE BEACH 5446	S003S035W20	40
ADL 531439	Pebble West Claims Corp.	PEBBLE BEACH 5546	S003S035W20	40
ADL 531420	Pebble West Claims Corp.	PEBBLE BEACH 5047	S003S035W29	40
ADL 531424	Pebble West Claims Corp.	PEBBLE BEACH 5147	S003S035W29	40
ADL 531428	Pebble West Claims Corp.	PEBBLE BEACH 5247	S003S035W29	40
ADL 531432	Pebble West Claims Corp.	PEBBLE BEACH 5347	S003S035W29	40
ADL 531436	Pebble West Claims Corp.	PEBBLE BEACH 5447	S003S035W20	40
ADL 531440	Pebble West Claims Corp.	PEBBLE BEACH 5547	S003S035W20	40
ADL 516851	Pebble West Claims Corp.	PEEBLE BEACH 5048	S003S035W29	40
ADL 516857	Pebble West Claims Corp.	PEEBLE BEACH 5148	S003S035W29	40

Case ID	Customer Name	Claim Name	MTRSC	Acres
ADL 516863	Pebble West Claims Corp.	PEEBLE BEACH 5248	S003S035W29	40
ADL 516869	Pebble West Claims Corp.	PEEBLE BEACH 5348	S003S035W29	40
ADL 516806	Pebble West Claims Corp.	PEEBLE BEACH 5448	S003S035W20	40
ADL 516813	Pebble West Claims Corp.	PEEBLE BEACH 5548	S003S035W20	40
ADL 516852	Pebble West Claims Corp.	PEEBLE BEACH 5049	S003S035W29	40
ADL 516858	Pebble West Claims Corp.	PEEBLE BEACH 5149	S003S035W29	40
ADL 516864	Pebble West Claims Corp.	PEEBLE BEACH 5249	S003S035W29	40
ADL 516870	Pebble West Claims Corp.	PEEBLE BEACH 5349	S003S035W29	40
ADL 531393	Pebble West Claims Corp.	PEEBLE BEACH 4346	S004S035W05	40
ADL 531392	Pebble West Claims Corp.	PEEBLE BEACH 4345	S004S035W06	40
ADL 531391	Pebble West Claims Corp.	PEEBLE BEACH 4344	S004S035W06	40
ADL 566916	Pebble West Claims Corp.	PEEBLE BEACH 4343	S004S035W06	40
ADL 566915	Pebble West Claims Corp.	PEEBLE BEACH 4342	S004S035W06	40
ADL 566914	Pebble West Claims Corp.	PEEBLE BEACH 4341	S004S036W01	40
ADL 531396	Pebble West Claims Corp.	PEEBLE BEACH 4445	S004S035W06	40
ADL 531395	Pebble West Claims Corp.	PEEBLE BEACH 4444	S004S035W06	40
ADL 566922	Pebble West Claims Corp.	PEEBLE BEACH 4443	S004S035W06	40
ADL 566921	Pebble West Claims Corp.	PEEBLE BEACH 4442	S004S035W06	40
ADL 566920	Pebble West Claims Corp.	PEEBLE BEACH 4441	S004S036W01	40
ADL 531648	Pebble West Claims Corp.	PEEBLE BEACH 4545	S004S035W06	40
ADL 531399	Pebble West Claims Corp.	PEEBLE BEACH 4544	S004S035W06	40
ADL 566928	Pebble West Claims Corp.	PEEBLE BEACH 4543	S004S035W06	40
ADL 566927	Pebble West Claims Corp.	PEEBLE BEACH 4542	S004S035W06	40
ADL 566926	Pebble West Claims Corp.	PEEBLE BEACH 4541	S004S036W01	40
ADL 531402	Pebble West Claims Corp.	PEEBLE BEACH 4645	S003S035W31	40
ADL 531401	Pebble West Claims Corp.	PEEBLE BEACH 4644	S003S035W31	40
ADL 531406	Pebble West Claims Corp.	PEEBLE BEACH 4745	S003S035W31	40
ADL 531405	Pebble West Claims Corp.	PEEBLE BEACH 4744	S003S035W31	40
ADL 531410	Pebble West Claims Corp.	PEEBLE BEACH 4845	S003S035W31	40
ADL 531409	Pebble West Claims Corp.	PEEBLE BEACH 4844	S003S035W31	40
ADL 531414	Pebble West Claims Corp.	PEEBLE BEACH 4945	S003S035W31	40
ADL 531413	Pebble West Claims Corp.	PEEBLE BEACH 4944	S003S035W31	40
ADL 567922	Pebble West Claims Corp.	SILL 5950	S004S035W12	40
ADL 567921	Pebble West Claims Corp.	SILL 5949	S004S035W12	40
ADL 567920	Pebble West Claims Corp.	SILL 5948	S004S035W11	40
ADL 567919	Pebble West Claims Corp.	SILL 5947	S004S035W11	40
ADL 567918	Pebble West Claims Corp.	SILL 5946	S004S035W11	40
ADL 567932	Pebble West Claims Corp.	SILL 6050	S004S035W12	40
ADL 567931	Pebble West Claims Corp.	SILL 6049	S004S035W12	40
ADL 567930	Pebble West Claims Corp.	SILL 6048	S004S035W11	40
ADL 567929	Pebble West Claims Corp.	SILL 6047	S004S035W11	40
ADL 567928	Pebble West Claims Corp.	SILL 6046	S004S035W11	40
ADL 567941	Pebble West Claims Corp.	SILL 6149	S004S035W12	40
ADL 567940	Pebble West Claims Corp.	SILL 6148	S004S035W11	40
ADL 567939	Pebble West Claims Corp.	SILL 6147	S004S035W11	40
ADL 567938	Pebble West Claims Corp.	SILL 6146	S004S035W11	40
ADL 516799	Pebble West Claims Corp.	SILL 6249	S004S035W12	40
ADL 516798	Pebble West Claims Corp.	SILL 6248	S004S035W11	40
ADL 516797	Pebble West Claims Corp.	SILL 6247	S004S035W11	40
ADL 524542	Pebble West Claims Corp.	SILL 6246	S004S035W11	40
ADL 524541	Pebble West Claims Corp.	SILL 6245	S004S035W11	40
ADL 567942	Pebble West Claims Corp.	SILL 6150	S004S035W12	40
ADL 516800	Pebble West Claims Corp.	SILL 6250	S004S035W12	40
ADL 567956	Pebble West Claims Corp.	SILL 6350	S004S035W01	40

Case ID	Customer Name	Claim Name	MTRSC	Acres
ADL 516769	Pebble West Claims Corp.	SILL 5951	S004S035W12	40
ADL 516779	Pebble West Claims Corp.	SILL 6051	S004S035W12	40
ADL 516789	Pebble West Claims Corp.	SILL 6151	S004S035W12	40
ADL 516801	Pebble West Claims Corp.	SILL 6251	S004S035W12	40
ADL 516879	Pebble West Claims Corp.	SILL 6351	S004S035W01	40
ADL 516770	Pebble West Claims Corp.	SILL 5952	S004S035W12	40
ADL 516780	Pebble West Claims Corp.	SILL 6052	S004S035W12	40
ADL 516790	Pebble West Claims Corp.	SILL 6152	S004S035W12	40
ADL 516802	Pebble West Claims Corp.	SILL 6252	S004S035W12	40
ADL 516880	Pebble West Claims Corp.	SILL 6352	S004S035W01	40
ADL 567923	Pebble West Claims Corp.	SILL 5953	S004S034W07	40
ADL 567933	Pebble West Claims Corp.	SILL 6053	S004S034W07	40
ADL 567943	Pebble West Claims Corp.	SILL 6153	S004S034W07	40
ADL 567947	Pebble West Claims Corp.	SILL 6253	S004S034W07	40
ADL 567957	Pebble West Claims Corp.	SILL 6353	S004S034W06	40
ADL 644737	Pebble West Claims Corp.	SOUTH PEBBLE 243	S004S034W07	40
ADL 644738	Pebble West Claims Corp.	SOUTH PEBBLE 244	S004S034W07	40
ADL 567944	Pebble West Claims Corp.	SILL 6154	S004S034W07	40
ADL 567948	Pebble West Claims Corp.	SILL 6254	S004S034W07	40
ADL 567958	Pebble West Claims Corp.	SILL 6354	S004S034W06	40
ADL 644336	Pebble West Claims Corp.	SP 245	S004S034W07	160
ADL 553615	Pebble East Claims Corp.	SILL 6155	S004S034W07	40
ADL 567949	Pebble West Claims Corp.	SILL 6255	S004S034W07	40
ADL 567959	Pebble West Claims Corp.	SILL 6355	S004S034W06	40
ADL 553616	Pebble East Claims Corp.	SILL 6156	S004S034W07	40
ADL 553617	Pebble East Claims Corp.	SILL 6256	S004S034W07	40
ADL 567960	Pebble West Claims Corp.	SILL 6356	S004S034W06	40
ADL 567970	Pebble West Claims Corp.	SILL 6456	S004S034W06	40
ADL 645612	Pebble West Claims Corp.	SP 322	S004S034W08	160
ADL 645613	Pebble West Claims Corp.	SP 323	S004S034W08	160
ADL 645614	Pebble West Claims Corp.	SP 324	S004S034W05	160
ADL 566850	Pebble West Claims Corp.	PEBBLE BEACH 3741	S004S036W13	40
ADL 566868	Pebble West Claims Corp.	PEBBLE BEACH 3841	S004S036W12	40
ADL 566880	Pebble West Claims Corp.	PEBBLE BEACH 3941	S004S036W12	40
ADL 566892	Pebble West Claims Corp.	PEBBLE BEACH 4041	S004S036W12	40
ADL 566904	Pebble West Claims Corp.	PEBBLE BEACH 4141	S004S036W12	40
ADL 566908	Pebble West Claims Corp.	PEBBLE BEACH 4241	S004S036W01	40
ADL 531359	Pebble West Claims Corp.	PEBBLE BEACH 3742	S004S035W18	40
ADL 531363	Pebble West Claims Corp.	PEBBLE BEACH 3842	S004S035W07	40
ADL 531369	Pebble West Claims Corp.	PEBBLE BEACH 3942	S004S035W07	40
ADL 531375	Pebble West Claims Corp.	PEBBLE BEACH 4042	S004S035W07	40
ADL 531381	Pebble West Claims Corp.	PEBBLE BEACH 4142	S004S035W07	40
ADL 566909	Pebble West Claims Corp.	PEBBLE BEACH 4242	S004S035W06	40
ADL 531360	Pebble West Claims Corp.	PEBBLE BEACH 3743	S004S035W18	40
ADL 531364	Pebble West Claims Corp.	PEBBLE BEACH 3843	S004S035W07	40
ADL 531370	Pebble West Claims Corp.	PEBBLE BEACH 3943	S004S035W07	40
ADL 531376	Pebble West Claims Corp.	PEBBLE BEACH 4043	S004S035W07	40
ADL 531382	Pebble West Claims Corp.	PEBBLE BEACH 4143	S004S035W07	40
ADL 566910	Pebble West Claims Corp.	PEBBLE BEACH 4243	S004S035W06	40
ADL 531361	Pebble West Claims Corp.	PEBBLE BEACH 3744	S004S035W18	40
ADL 531365	Pebble West Claims Corp.	PEBBLE BEACH 3844	S004S035W07	40
ADL 531371	Pebble West Claims Corp.	PEBBLE BEACH 3944	S004S035W07	40
ADL 531377	Pebble West Claims Corp.	PEBBLE BEACH 4044	S004S035W07	40
ADL 531383	Pebble West Claims Corp.	PEBBLE BEACH 4144	S004S035W07	40

Case ID	Customer Name	Claim Name	MTRSC	Acres
ADL 531387	Pebble West Claims Corp.	PEBBLE BEACH 4244	S004S035W06	40
ADL 531362	Pebble West Claims Corp.	PEBBLE BEACH 3745	S004S035W18	40
ADL 531366	Pebble West Claims Corp.	PEBBLE BEACH 3845	S004S035W07	40
ADL 531372	Pebble West Claims Corp.	PEBBLE BEACH 3945	S004S035W07	40
ADL 531378	Pebble West Claims Corp.	PEBBLE BEACH 4045	S004S035W07	40
ADL 531384	Pebble West Claims Corp.	PEBBLE BEACH 4145	S004S035W07	40
ADL 531388	Pebble West Claims Corp.	PEBBLE BEACH 4245	S004S035W06	40
ADL 566851	Pebble West Claims Corp.	PEBBLE BEACH 3746	S004S035W17	40
ADL 531367	Pebble West Claims Corp.	PEBBLE BEACH 3846	S004S035W08	40
ADL 531373	Pebble West Claims Corp.	PEBBLE BEACH 3946	S004S035W08	40
ADL 531379	Pebble West Claims Corp.	PEBBLE BEACH 4046	S004S035W08	40
ADL 531385	Pebble West Claims Corp.	PEBBLE BEACH 4146	S004S035W08	40
ADL 531389	Pebble West Claims Corp.	PEBBLE BEACH 4246	S004S035W05	40
ADL 566852	Pebble West Claims Corp.	PEBBLE BEACH 3747	S004S035W17	40
ADL 531368	Pebble West Claims Corp.	PEBBLE BEACH 3847	S004S035W08	40
ADL 531374	Pebble West Claims Corp.	PEBBLE BEACH 3947	S004S035W08	40
ADL 531380	Pebble West Claims Corp.	PEBBLE BEACH 4047	S004S035W08	40
ADL 531386	Pebble West Claims Corp.	PEBBLE BEACH 4147	S004S035W08	40
ADL 531390	Pebble West Claims Corp.	PEBBLE BEACH 4247	S004S035W05	40
ADL 566853	Pebble West Claims Corp.	PEBBLE BEACH 3748	S004S035W17	40
ADL 524764	Pebble West Claims Corp.	PEBBLE BEACH 3848	S004S035W08	40
ADL 524769	Pebble West Claims Corp.	PEBBLE BEACH 3948	S004S035W08	40
ADL 524774	Pebble West Claims Corp.	PEBBLE BEACH 4048	S004S035W08	40
ADL 524779	Pebble West Claims Corp.	PEBBLE BEACH 4148	S004S035W08	40
ADL 524784	Pebble West Claims Corp.	PEBBLE BEACH 4248	S004S035W05	0
ADL 566854	Pebble West Claims Corp.	PEBBLE BEACH 3749	S004S035W17	40
ADL 524765	Pebble West Claims Corp.	PEBBLE BEACH 3849	S004S035W08	40
ADL 524770	Pebble West Claims Corp.	PEBBLE BEACH 3949	S004S035W08	40
ADL 524775	Pebble West Claims Corp.	PEBBLE BEACH 4049	S004S035W08	40
ADL 524780	Pebble West Claims Corp.	PEBBLE BEACH 4149	S004S035W08	40
ADL 524785	Pebble West Claims Corp.	PEBBLE BEACH 4249	S004S035W05	40
ADL 566855	Pebble West Claims Corp.	PEBBLE BEACH 3750	S004S035W16	40
ADL 516948	Pebble West Claims Corp.	PEBBLE BEACH 3850	S004S035W09	40
ADL 516951	Pebble West Claims Corp.	PEBBLE BEACH 3950	S004S035W09	40
ADL 516954	Pebble West Claims Corp.	PEBBLE BEACH 4050	S004S035W09	40
ADL 516957	Pebble West Claims Corp.	PEBBLE BEACH 4150	S004S035W09	40
ADL 516960	Pebble West Claims Corp.	PEBBLE BEACH 4250	S004S035W04	40
ADL 566856	Pebble West Claims Corp.	PEBBLE BEACH 3751	S004S035W16	40
ADL 516949	Pebble West Claims Corp.	PEBBLE BEACH 3851	S004S035W09	40
ADL 524762	Pebble West Claims Corp.	PEBBLE BEACH 3754	S004S035W15	40
ADL 524761	Pebble West Claims Corp.	PEBBLE BEACH 3753	S004S035W16	40
ADL 524760	Pebble West Claims Corp.	PEBBLE BEACH 3752	S004S035W16	40
ADL 524767	Pebble West Claims Corp.	PEBBLE BEACH 3854	S004S035W10	40
ADL 524766	Pebble West Claims Corp.	PEBBLE BEACH 3853	S004S035W09	40
ADL 516950	Pebble West Claims Corp.	PEBBLE BEACH 3852	S004S035W09	40
ADL 524771	Pebble West Claims Corp.	PEBBLE BEACH 3953	S004S035W09	40
ADL 516953	Pebble West Claims Corp.	PEBBLE BEACH 3952	S004S035W09	40
ADL 516952	Pebble West Claims Corp.	PEBBLE BEACH 3951	S004S035W09	40
ADL 524776	Pebble West Claims Corp.	PEBBLE BEACH 4053	S004S035W09	40
ADL 516956	Pebble West Claims Corp.	PEBBLE BEACH 4052	S004S035W09	40
ADL 516955	Pebble West Claims Corp.	PEBBLE BEACH 4051	S004S035W09	40
ADL 524781	Pebble West Claims Corp.	PEBBLE BEACH 4153	S004S035W09	40
ADL 516959	Pebble West Claims Corp.	PEBBLE BEACH 4152	S004S035W09	40
ADL 516958	Pebble West Claims Corp.	PEBBLE BEACH 4151	S004S035W09	40

Case ID	Customer Name	Claim Name	MTRSC	Acres
ADL 516963	Pebble West Claims Corp.	PEBBLE BEACH 4253	S004S035W04	40
ADL 516962	Pebble West Claims Corp.	PEBBLE BEACH 4252	S004S035W04	40
ADL 516961	Pebble West Claims Corp.	PEBBLE BEACH 4251	S004S035W04	40
ADL 524763	Pebble West Claims Corp.	PEBBLE BEACH 3755	S004S035W15	40
ADL 567917	Pebble West Claims Corp.	SILL 5945	S004S035W11	40
ADL 524528	Pebble West Claims Corp.	SILL 5944	S004S035W10	40
ADL 524527	Pebble West Claims Corp.	SILL 5943	S004S035W10	40
ADL 524768	Pebble West Claims Corp.	PEBBLE BEACH 3855	S004S035W10	40
ADL 567927	Pebble West Claims Corp.	SILL 6045	S004S035W11	40
ADL 524532	Pebble West Claims Corp.	SILL 6044	S004S035W10	40
ADL 524531	Pebble West Claims Corp.	SILL 6043	S004S035W10	40
ADL 524773	Pebble West Claims Corp.	PEBBLE BEACH 3955	S004S035W10	40
ADL 524772	Pebble West Claims Corp.	PEBBLE BEACH 3954	S004S035W10	40
ADL 567937	Pebble West Claims Corp.	SILL 6145	S004S035W11	40
ADL 524536	Pebble West Claims Corp.	SILL 6144	S004S035W10	40
ADL 524535	Pebble West Claims Corp.	SILL 6143	S004S035W10	40
ADL 524778	Pebble West Claims Corp.	PEBBLE BEACH 4055	S004S035W10	40
ADL 524777	Pebble West Claims Corp.	PEBBLE BEACH 4054	S004S035W10	40
ADL 524540	Pebble West Claims Corp.	SILL 6244	S004S035W10	40
ADL 524539	Pebble West Claims Corp.	SILL 6243	S004S035W10	40
ADL 524783	Pebble West Claims Corp.	PEBBLE BEACH 4155	S004S035W10	40
ADL 524782	Pebble West Claims Corp.	PEBBLE BEACH 4154	S004S035W10	40
ADL 524544	Pebble West Claims Corp.	SILL 6344	S004S035W03	40
ADL 524543	Pebble West Claims Corp.	SILL 6343	S004S035W03	40
ADL 524786	Pebble West Claims Corp.	PEBBLE BEACH 4255	S004S035W03	40
ADL 516964	Pebble West Claims Corp.	PEBBLE BEACH 4254	S004S035W03	40
ADL 566814	Pebble West Claims Corp.	PEBBLE BEACH 3541	S004S036W13	40
ADL 566832	Pebble West Claims Corp.	PEBBLE BEACH 3641	S004S036W13	40
ADL 531355	Pebble West Claims Corp.	PEBBLE BEACH 3642	S004S035W18	40
ADL 531356	Pebble West Claims Corp.	PEBBLE BEACH 3643	S004S035W18	40
ADL 541251	Pebble West Claims Corp.	PB 119	S004S035W18	40
ADL 531357	Pebble West Claims Corp.	PEBBLE BEACH 3644	S004S035W18	40
ADL 541252	Pebble West Claims Corp.	PB 120	S004S035W18	40
ADL 531358	Pebble West Claims Corp.	PEBBLE BEACH 3645	S004S035W18	40
ADL 566815	Pebble West Claims Corp.	PEBBLE BEACH 3546	S004S035W17	40
ADL 566833	Pebble West Claims Corp.	PEBBLE BEACH 3646	S004S035W17	40
ADL 566816	Pebble West Claims Corp.	PEBBLE BEACH 3547	S004S035W17	40
ADL 566834	Pebble West Claims Corp.	PEBBLE BEACH 3647	S004S035W17	40
ADL 566817	Pebble West Claims Corp.	PEBBLE BEACH 3548	S004S035W17	40
ADL 566835	Pebble West Claims Corp.	PEBBLE BEACH 3648	S004S035W17	40
ADL 566818	Pebble West Claims Corp.	PEBBLE BEACH 3549	S004S035W17	40
ADL 566836	Pebble West Claims Corp.	PEBBLE BEACH 3649	S004S035W17	40
ADL 566819	Pebble West Claims Corp.	PEBBLE BEACH 3550	S004S035W16	40
ADL 566837	Pebble West Claims Corp.	PEBBLE BEACH 3650	S004S035W16	40
ADL 566820	Pebble West Claims Corp.	PEBBLE BEACH 3551	S004S035W16	40
ADL 566838	Pebble West Claims Corp.	PEBBLE BEACH 3651	S004S035W16	40
ADL 524752	Pebble West Claims Corp.	PEBBLE BEACH 3552	S004S035W16	40
ADL 524756	Pebble West Claims Corp.	PEBBLE BEACH 3652	S004S035W16	40
ADL 524753	Pebble West Claims Corp.	PEBBLE BEACH 3553	S004S035W16	40
ADL 524757	Pebble West Claims Corp.	PEBBLE BEACH 3653	S004S035W16	40
ADL 524754	Pebble West Claims Corp.	PEBBLE BEACH 3554	S004S035W15	40
ADL 524758	Pebble West Claims Corp.	PEBBLE BEACH 3654	S004S035W15	40
ADL 524755	Pebble West Claims Corp.	PEBBLE BEACH 3555	S004S035W15	40
ADL 524759	Pebble West Claims Corp.	PEBBLE BEACH 3655	S004S035W15	40

Case ID	Customer Name	Claim Name	MTRSC	Acres
ADL 524515	Pebble West Claims Corp.	SILL 5643	S004S035W15	40
ADL 524519	Pebble West Claims Corp.	SILL 5743	S004S035W15	40
ADL 524523	Pebble West Claims Corp.	SILL 5843	S004S035W15	40
ADL 524516	Pebble West Claims Corp.	SILL 5644	S004S035W15	40
ADL 524520	Pebble West Claims Corp.	SILL 5744	S004S035W15	40
ADL 524524	Pebble West Claims Corp.	SILL 5844	S004S035W15	40
ADL 567881	Pebble West Claims Corp.	SILL 5645	S004S035W14	40
ADL 567893	Pebble West Claims Corp.	SILL 5745	S004S035W14	40
ADL 567905	Pebble West Claims Corp.	SILL 5845	S004S035W14	40
ADL 567882	Pebble West Claims Corp.	SILL 5646	S004S035W14	40
ADL 567894	Pebble West Claims Corp.	SILL 5746	S004S035W14	40
ADL 567906	Pebble West Claims Corp.	SILL 5846	S004S035W14	40
ADL 567883	Pebble West Claims Corp.	SILL 5647	S004S035W14	40
ADL 567895	Pebble West Claims Corp.	SILL 5747	S004S035W14	40
ADL 567907	Pebble West Claims Corp.	SILL 5847	S004S035W14	40
ADL 567884	Pebble West Claims Corp.	SILL 5648	S004S035W14	40
ADL 567896	Pebble West Claims Corp.	SILL 5748	S004S035W14	40
ADL 567908	Pebble West Claims Corp.	SILL 5848	S004S035W14	40
ADL 567897	Pebble West Claims Corp.	SILL 5749	S004S035W13	40
ADL 567909	Pebble West Claims Corp.	SILL 5849	S004S035W13	40
ADL 567898	Pebble West Claims Corp.	SILL 5750	S004S035W13	40
ADL 567910	Pebble West Claims Corp.	SILL 5850	S004S035W13	40
ADL 644735	Pebble West Claims Corp.	SOUTH PEBBLE 241	S004S035W13	40
ADL 567911	Pebble West Claims Corp.	SILL 5851	S004S035W13	40
ADL 644734	Pebble West Claims Corp.	SOUTH PEBBLE 240	S004S035W13	40
ADL 644736	Pebble West Claims Corp.	SOUTH PEBBLE 242	S004S035W13	40
ADL 644335	Pebble West Claims Corp.	SP 239	S004S034W18	160
ADL 644334	Pebble West Claims Corp.	SP 238	S004S034W18	160
ADL 553527	Pebble East Claims Corp.	PEBA 101	S004S034W17	160
ADL 553528	Pebble East Claims Corp.	PEBA 102	S004S034W17	160
ADL 553529	Pebble East Claims Corp.	PEBA 103	S004S034W16	160
ADL 553530	Pebble East Claims Corp.	PEBA 104	S004S034W16	160
ADL 553531	Pebble East Claims Corp.	PEBA 105	S004S034W15	160
ADL 553532	Pebble East Claims Corp.	PEBA 106	S004S034W15	160
ADL 566770	Pebble West Claims Corp.	PEBBLE BEACH 3341	S004S036W24	40
ADL 566796	Pebble West Claims Corp.	PEBBLE BEACH 3441	S004S036W13	40
ADL 566771	Pebble West Claims Corp.	PEBBLE BEACH 3342	S004S035W19	40
ADL 643898	Pebble East Claims Corp.	PEB SE A7	S004S035W19	40
ADL 541247	Pebble West Claims Corp.	PB 115	S004S035W18	40
ADL 541248	Pebble West Claims Corp.	PB 116	S004S035W18	40
ADL 566797	Pebble West Claims Corp.	PEBBLE BEACH 3446	S004S035W17	40
ADL 566798	Pebble West Claims Corp.	PEBBLE BEACH 3447	S004S035W17	40
ADL 566799	Pebble West Claims Corp.	PEBBLE BEACH 3448	S004S035W17	40
ADL 566800	Pebble West Claims Corp.	PEBBLE BEACH 3449	S004S035W17	40
ADL 566801	Pebble West Claims Corp.	PEBBLE BEACH 3450	S004S035W16	40
ADL 566802	Pebble West Claims Corp.	PEBBLE BEACH 3451	S004S035W16	40
ADL 566781	Pebble West Claims Corp.	PEBBLE BEACH 3352	S004S035W21	40
ADL 524748	Pebble West Claims Corp.	PEBBLE BEACH 3452	S004S035W16	40
ADL 566782	Pebble West Claims Corp.	PEBBLE BEACH 3353	S004S035W21	40
ADL 524749	Pebble West Claims Corp.	PEBBLE BEACH 3453	S004S035W16	40
ADL 566783	Pebble West Claims Corp.	PEBBLE BEACH 3354	S004S035W22	40
ADL 524750	Pebble West Claims Corp.	PEBBLE BEACH 3454	S004S035W15	40
ADL 566784	Pebble West Claims Corp.	PEBBLE BEACH 3355	S004S035W22	40
ADL 524751	Pebble West Claims Corp.	PEBBLE BEACH 3455	S004S035W15	40

Case ID	Customer Name	Claim Name	MTRSC	Acres
ADL 567855	Pebble West Claims Corp.	SILL 5443	S004S035W22	40
ADL 524511	Pebble West Claims Corp.	SILL 5543	S004S035W15	40
ADL 567856	Pebble West Claims Corp.	SILL 5444	S004S035W22	40
ADL 524512	Pebble West Claims Corp.	SILL 5544	S004S035W15	40
ADL 567857	Pebble West Claims Corp.	SILL 5445	S004S035W23	40
ADL 567869	Pebble West Claims Corp.	SILL 5545	S004S035W14	40
ADL 567858	Pebble West Claims Corp.	SILL 5446	S004S035W23	40
ADL 567870	Pebble West Claims Corp.	SILL 5546	S004S035W14	40
ADL 567859	Pebble West Claims Corp.	SILL 5447	S004S035W23	40
ADL 567871	Pebble West Claims Corp.	SILL 5547	S004S035W14	40
ADL 567872	Pebble West Claims Corp.	SILL 5548	S004S035W14	40
ADL 567873	Pebble West Claims Corp.	SILL 5549	S004S035W13	40
ADL 567885	Pebble West Claims Corp.	SILL 5649	S004S035W13	40
ADL 644733	Pebble West Claims Corp.	SOUTH PEBBLE 234	S004S035W13	40
ADL 567886	Pebble West Claims Corp.	SILL 5650	S004S035W13	40
ADL 644331	Pebble West Claims Corp.	SP 235	S004S035W13	160
ADL 644332	Pebble West Claims Corp.	SP 236	S004S034W18	160
ADL 644333	Pebble West Claims Corp.	SP 237	S004S034W18	160
ADL 553533	Pebble East Claims Corp.	PEBA 107	S004S034W17	160
ADL 553534	Pebble East Claims Corp.	PEBA 108	S004S034W17	160
ADL 553535	Pebble East Claims Corp.	PEBA 109	S004S034W16	160
ADL 553536	Pebble East Claims Corp.	PEBA 110	S004S034W16	160
ADL 553537	Pebble East Claims Corp.	PEBA 111	S004S034W15	160
ADL 553538	Pebble East Claims Corp.	PEBA 112	S004S034W15	160
ADL 566572	Pebble West Claims Corp.	PEBBLE BEACH 2741	S004S036W25	40
ADL 566660	Pebble West Claims Corp.	PEBBLE BEACH 2841	S004S036W25	40
ADL 566640	Pebble West Claims Corp.	PEBBLE BEACH 2941	S004S036W25	40
ADL 566740	Pebble West Claims Corp.	PEBBLE BEACH 3041	S004S036W24	40
ADL 566610	Pebble West Claims Corp.	PEBBLE BEACH 3141	S004S036W24	40
ADL 566700	Pebble West Claims Corp.	PEBBLE BEACH 3241	S004S036W24	40
ADL 643906	Pebble East Claims Corp.	PEB SE 8	S004S035W30	160
ADL 643911	Pebble East Claims Corp.	PEB SE 13	S004S035W30	160
ADL 643917	Pebble East Claims Corp.	PEB SE 19	S004S035W19	160
ADL 566701	Pebble West Claims Corp.	PEBBLE BEACH 3242	S004S035W19	40
ADL 643897	Pebble East Claims Corp.	PEB SE A6	S004S035W19	40
ADL 643905	Pebble East Claims Corp.	PEB SE 7	S004S035W30	160
ADL 643912	Pebble East Claims Corp.	PEB SE 14	S004S035W30	160
ADL 643918	Pebble East Claims Corp.	PEB SE 20	S004S035W19	160
ADL 643923	Pebble East Claims Corp.	PEB SE 25	S004S035W19	160
ADL 643907	Pebble East Claims Corp.	PEB SE 9	S004S035W29	160
ADL 643913	Pebble East Claims Corp.	PEB SE 15	S004S035W29	160
ADL 643919	Pebble East Claims Corp.	PEB SE 21	S004S035W20	160
ADL 643924	Pebble East Claims Corp.	PEB SE 26	S004S035W20	160
ADL 643908	Pebble East Claims Corp.	PEB SE 10	S004S035W29	160
ADL 643914	Pebble East Claims Corp.	PEB SE 16	S004S035W29	160
ADL 643920	Pebble East Claims Corp.	PEB SE 22	S004S035W20	160
ADL 643925	Pebble East Claims Corp.	PEB SE 27	S004S035W20	160
ADL 643909	Pebble East Claims Corp.	PEB SE 11	S004S035W28	160
ADL 643915	Pebble East Claims Corp.	PEB SE 17	S004S035W28	160
ADL 643921	Pebble East Claims Corp.	PEB SE 23	S004S035W21	160
ADL 643926	Pebble East Claims Corp.	PEB SE 28	S004S035W21	160
ADL 643910	Pebble East Claims Corp.	PEB SE 12	S004S035W28	160
ADL 566751	Pebble West Claims Corp.	PEBBLE BEACH 3252	S004S035W21	40
ADL 643916	Pebble East Claims Corp.	PEB SE 18	S004S035W28	160

Case ID	Customer Name	Claim Name	MTRSC	Acres
ADL 643922	Pebble East Claims Corp.	PEB SE 24	S004S035W21	160
ADL 566752	Pebble West Claims Corp.	PEBBLE BEACH 3253	S004S035W21	40
ADL 644204	Pebble East Claims Corp.	PEB SE 41	S004S035W27	160
ADL 644200	Pebble East Claims Corp.	PEB SE 37	S004S035W27	160
ADL 644196	Pebble East Claims Corp.	PEB SE 33	S004S035W22	160
ADL 566753	Pebble West Claims Corp.	PEBBLE BEACH 3254	S004S035W22	40
ADL 566754	Pebble West Claims Corp.	PEBBLE BEACH 3255	S004S035W22	40
ADL 644205	Pebble East Claims Corp.	PEB SE 42	S004S035W27	160
ADL 644201	Pebble East Claims Corp.	PEB SE 38	S004S035W27	160
ADL 644197	Pebble East Claims Corp.	PEB SE 34	S004S035W22	160
ADL 567841	Pebble West Claims Corp.	SILL 5343	S004S035W22	40
ADL 567842	Pebble West Claims Corp.	SILL 5344	S004S035W22	40
ADL 644206	Pebble East Claims Corp.	PEB SE 43	S004S035W26	160
ADL 644202	Pebble East Claims Corp.	PEB SE 39	S004S035W26	160
ADL 644198	Pebble East Claims Corp.	PEB SE 35	S004S035W23	160
ADL 567843	Pebble West Claims Corp.	SILL 5345	S004S035W23	40
ADL 567844	Pebble West Claims Corp.	SILL 5346	S004S035W23	40
ADL 644203	Pebble East Claims Corp.	PEB SE 40	S004S035W26	160
ADL 644199	Pebble East Claims Corp.	PEB SE 36	S004S035W23	160
ADL 567845	Pebble West Claims Corp.	SILL 5347	S004S035W23	40
ADL 644225	Pebble East Claims Corp.	PEB SE A8	S004S035W23	40
ADL 567860	Pebble West Claims Corp.	SILL 5448	S004S035W23	40
ADL 644322	Pebble West Claims Corp.	SP 216	S004S035W25	160
ADL 644323	Pebble West Claims Corp.	SP 225	S004S035W24	160
ADL 644330	Pebble West Claims Corp.	SP 232	S004S035W24	160
ADL 644321	Pebble West Claims Corp.	SP 210	S004S035W25	160
ADL 644324	Pebble West Claims Corp.	SP 226	S004S035W24	160
ADL 644329	Pebble West Claims Corp.	SP 231	S004S035W24	160
ADL 644325	Pebble West Claims Corp.	SP 227	S004S034W19	160
ADL 644328	Pebble West Claims Corp.	SP 230	S004S034W19	160
ADL 644326	Pebble West Claims Corp.	SP 228	S004S034W19	160
ADL 644327	Pebble West Claims Corp.	SP 229	S004S034W19	160
ADL 644297	Pebble West Claims Corp.	SP 186	S004S035W36	160
ADL 644298	Pebble West Claims Corp.	SP 187	S004S035W35	160
ADL 644299	Pebble West Claims Corp.	SP 188	S004S035W35	160
ADL 644212	Pebble East Claims Corp.	PEB SE 49	S004S035W34	160
ADL 644211	Pebble East Claims Corp.	PEB SE 48	S004S035W34	160
ADL 643928	Pebble East Claims Corp.	PEB SE 30	S004S035W33	160
ADL 643927	Pebble East Claims Corp.	PEB SE 29	S004S035W33	160
ADL 643901	Pebble East Claims Corp.	PEB SE 3	S004S035W32	160
ADL 643900	Pebble East Claims Corp.	PEB SE 2	S004S035W32	160
ADL 643899	Pebble East Claims Corp.	PEB SE 1	S004S035W31	160
ADL 643893	Pebble East Claims Corp.	PEB SE A2	S004S035W31	40
ADL 566413	Pebble West Claims Corp.	PEBBLE BEACH 2342	S004S035W31	40
ADL 566412	Pebble West Claims Corp.	PEBBLE BEACH 2341	S004S036W36	40
ADL 644318	Pebble West Claims Corp.	SP 207	S004S035W36	160
ADL 644301	Pebble West Claims Corp.	SP 190	S004S035W36	160
ADL 644300	Pebble West Claims Corp.	SP 189	S004S035W35	160
ADL 644210	Pebble East Claims Corp.	PEB SE 47	S004S035W35	160
ADL 644209	Pebble East Claims Corp.	PEB SE 46	S004S035W34	160
ADL 644208	Pebble East Claims Corp.	PEB SE 45	S004S035W34	160
ADL 643930	Pebble East Claims Corp.	PEB SE 32	S004S035W33	160
ADL 643929	Pebble East Claims Corp.	PEB SE 31	S004S035W33	160
ADL 643904	Pebble East Claims Corp.	PEB SE 6	S004S035W32	160

Case ID	Customer Name	Claim Name	MTRSC	Acres
ADL 643903	Pebble East Claims Corp.	PEB SE 5	S004S035W32	160
ADL 643902	Pebble East Claims Corp.	PEB SE 4	S004S035W31	160
ADL 643894	Pebble East Claims Corp.	PEB SE A3	S004S035W31	40
ADL 566453	Pebble West Claims Corp.	PEBBLE BEACH 2442	S004S035W31	40
ADL 566452	Pebble West Claims Corp.	PEBBLE BEACH 2441	S004S036W36	40
ADL 643896	Pebble East Claims Corp.	PEB SE A5	S004S035W31	40
ADL 643895	Pebble East Claims Corp.	PEB SE A4	S004S035W31	40
ADL 566492	Pebble West Claims Corp.	PEBBLE BEACH 2541	S004S036W36	40
ADL 644319	Pebble West Claims Corp.	SP 208	S004S035W25	160
ADL 644320	Pebble West Claims Corp.	SP 209	S004S035W25	160
ADL 644207	Pebble East Claims Corp.	PEB SE 44	S004S035W26	160
ADL 566532	Pebble West Claims Corp.	PEBBLE BEACH 2641	S004S036W25	40
ADL 644229	Pebble East Claims Corp.	PEB SE A12	S005S036W03	40
ADL 566251	Pebble West Claims Corp.	PEBBLE BEACH 1940	S005S036W03	40
ADL 566291	Pebble West Claims Corp.	PEBBLE BEACH 2040	S005S036W03	40
ADL 566331	Pebble West Claims Corp.	PEBBLE BEACH 2140	S005S036W03	40
ADL 566372	Pebble West Claims Corp.	PEBBLE BEACH 2241	S004S036W36	40
ADL 566252	Pebble West Claims Corp.	PEBBLE BEACH 1941	S005S036W03	40
ADL 566292	Pebble West Claims Corp.	PEBBLE BEACH 2041	S005S036W03	40
ADL 566332	Pebble West Claims Corp.	PEBBLE BEACH 2141	S005S036W03	40
ADL 566373	Pebble West Claims Corp.	PEBBLE BEACH 2242	S004S035W31	40
ADL 644219	Pebble East Claims Corp.	PEB SE 56	S005S036W02	160
ADL 644213	Pebble East Claims Corp.	PEB SE 50	S005S036W02	160
ADL 643892	Pebble East Claims Corp.	PEB SE A1	S004S035W31	40
ADL 644220	Pebble East Claims Corp.	PEB SE 57	S005S036W02	160
ADL 644214	Pebble East Claims Corp.	PEB SE 51	S005S036W02	160
ADL 644221	Pebble East Claims Corp.	PEB SE 58	S005S036W01	160
ADL 644215	Pebble East Claims Corp.	PEB SE 52	S005S036W01	160
ADL 644216	Pebble East Claims Corp.	PEB SE 53	S005S036W01	160
ADL 644217	Pebble East Claims Corp.	PEB SE 54	S005S035W06	160
ADL 644218	Pebble East Claims Corp.	PEB SE 55	S005S035W06	160
ADL 552930	Pebble West Claims Corp.	SOUTH PEBBLE 172	S005S035W05	160
ADL 552929	Pebble West Claims Corp.	SOUTH PEBBLE 171	S005S035W05	160
ADL 644292	Pebble West Claims Corp.	SP 181	S005S035W04	160
ADL 644293	Pebble West Claims Corp.	SP 182	S005S035W04	160
ADL 644294	Pebble West Claims Corp.	SP 183	S005S035W03	160
ADL 644296	Pebble West Claims Corp.	SP 185	S004S035W36	160
ADL 644295	Pebble West Claims Corp.	SP 184	S005S035W03	160
ADL 642057	Pebble East Claims Corp.	SOUTH PEBBLE 101	S005S036W11	160
ADL 642058	Pebble East Claims Corp.	SOUTH PEBBLE 102	S005S036W10	160
ADL 644305	Pebble East Claims Corp.	SP 194	S005S036W12	160
ADL 644306	Pebble East Claims Corp.	SP 195	S005S036W11	160
ADL 644307	Pebble East Claims Corp.	SP 196	S005S036W11	160
ADL 644308	Pebble East Claims Corp.	SP 197	S005S036W10	160
ADL 644230	Pebble East Claims Corp.	PEB SE A13	S005S036W03	40
ADL 642441	Pebble East Claims Corp.	PEB WB 30	S003S036W15	160
ADL 642442	Pebble East Claims Corp.	PEB WB 31	S003S036W15	160
ADL 642443	Pebble East Claims Corp.	PEB WB 32	S003S036W14	160
ADL 642444	Pebble East Claims Corp.	PEB WB 33	S003S036W14	160
ADL 566981	Pebble West Claims Corp.	PEBBLE BEACH 5938	S003S036W13	40
ADL 566985	Pebble West Claims Corp.	PEBBLE BEACH 6038	S003S036W13	40
ADL 566991	Pebble West Claims Corp.	PEBBLE BEACH 6138	S003S036W13	40
ADL 566997	Pebble West Claims Corp.	PEBBLE BEACH 6238	S003S036W12	40
ADL 566982	Pebble West Claims Corp.	PEBBLE BEACH 5939	S003S036W13	40

Case ID	Customer Name	Claim Name	MTRSC	Acres
ADL 566986	Pebble West Claims Corp.	PEBBLE BEACH 6039	S003S036W13	40
ADL 566992	Pebble West Claims Corp.	PEBBLE BEACH 6139	S003S036W13	40
ADL 566998	Pebble West Claims Corp.	PEBBLE BEACH 6239	S003S036W12	40
ADL 566983	Pebble West Claims Corp.	PEBBLE BEACH 5940	S003S036W13	40
ADL 566987	Pebble West Claims Corp.	PEBBLE BEACH 6040	S003S036W13	40
ADL 566993	Pebble West Claims Corp.	PEBBLE BEACH 6140	S003S036W13	40
ADL 566999	Pebble West Claims Corp.	PEBBLE BEACH 6240	S003S036W12	40
ADL 566984	Pebble West Claims Corp.	PEBBLE BEACH 5941	S003S036W13	40
ADL 566988	Pebble West Claims Corp.	PEBBLE BEACH 6041	S003S036W13	40
ADL 566994	Pebble West Claims Corp.	PEBBLE BEACH 6141	S003S036W13	40
ADL 567000	Pebble West Claims Corp.	PEBBLE BEACH 6241	S003S036W12	40
ADL 646604	Pebble East Claims Corp.	PEBBLE BEACH 5942	S003S035W18	40
ADL 566989	Pebble West Claims Corp.	PEBBLE BEACH 6042	S003S035W18	40
ADL 566995	Pebble West Claims Corp.	PEBBLE BEACH 6142	S003S035W18	40
ADL 567001	Pebble West Claims Corp.	PEBBLE BEACH 6242	S003S035W07	40
ADL 542604	Pebble West Claims Corp.	PEBBLE BEACH 5843	S003S035W18	40
ADL 646605	Pebble East Claims Corp.	PEBBLE BEACH 5943	S003S035W18	40
ADL 566990	Pebble West Claims Corp.	PEBBLE BEACH 6043	S003S035W18	40
ADL 566996	Pebble West Claims Corp.	PEBBLE BEACH 6143	S003S035W18	40
ADL 567002	Pebble West Claims Corp.	PEBBLE BEACH 6243	S003S035W07	40
ADL 566955	Pebble West Claims Corp.	PEBBLE BEACH 5240	S003S036W25	40
ADL 542594	Pebble West Claims Corp.	PEBBLE BEACH 5343	S003S035W30	40
ADL 542593	Pebble West Claims Corp.	PEBBLE BEACH 5342	S003S035W30	40
ADL 566960	Pebble West Claims Corp.	PEBBLE BEACH 5341	S003S036W25	40
ADL 566959	Pebble West Claims Corp.	PEBBLE BEACH 5340	S003S036W25	40
ADL 542596	Pebble West Claims Corp.	PEBBLE BEACH 5443	S003S035W19	40
ADL 542595	Pebble West Claims Corp.	PEBBLE BEACH 5442	S003S035W19	40
ADL 566964	Pebble West Claims Corp.	PEBBLE BEACH 5441	S003S036W24	40
ADL 566963	Pebble West Claims Corp.	PEBBLE BEACH 5440	S003S036W24	40
ADL 542598	Pebble West Claims Corp.	PEBBLE BEACH 5543	S003S035W19	40
ADL 542597	Pebble West Claims Corp.	PEBBLE BEACH 5542	S003S035W19	40
ADL 566968	Pebble West Claims Corp.	PEBBLE BEACH 5541	S003S036W24	40
ADL 566967	Pebble West Claims Corp.	PEBBLE BEACH 5540	S003S036W24	40
ADL 542600	Pebble West Claims Corp.	PEBBLE BEACH 5643	S003S035W19	40
ADL 542599	Pebble West Claims Corp.	PEBBLE BEACH 5642	S003S035W19	40
ADL 566972	Pebble West Claims Corp.	PEBBLE BEACH 5641	S003S036W24	40
ADL 566971	Pebble West Claims Corp.	PEBBLE BEACH 5640	S003S036W24	40
ADL 542602	Pebble West Claims Corp.	PEBBLE BEACH 5743	S003S035W19	40
ADL 542601	Pebble West Claims Corp.	PEBBLE BEACH 5742	S003S035W19	40
ADL 566976	Pebble West Claims Corp.	PEBBLE BEACH 5741	S003S036W24	40
ADL 566975	Pebble West Claims Corp.	PEBBLE BEACH 5740	S003S036W24	40
ADL 542603	Pebble West Claims Corp.	PEBBLE BEACH 5842	S003S035W18	40
ADL 566980	Pebble West Claims Corp.	PEBBLE BEACH 5841	S003S036W13	40
ADL 566979	Pebble West Claims Corp.	PEBBLE BEACH 5840	S003S036W13	40
ADL 566949	Pebble West Claims Corp.	PEBBLE BEACH 5138	S003S036W25	40
ADL 566954	Pebble West Claims Corp.	PEBBLE BEACH 5239	S003S036W25	40
ADL 566953	Pebble West Claims Corp.	PEBBLE BEACH 5238	S003S036W25	40
ADL 642431	Pebble East Claims Corp.	PEB WB 20	S003S036W26	160
ADL 642430	Pebble East Claims Corp.	PEB WB 19	S003S036W26	160
ADL 642429	Pebble East Claims Corp.	PEB WB 18	S003S036W27	160
ADL 566958	Pebble West Claims Corp.	PEBBLE BEACH 5339	S003S036W25	40
ADL 566957	Pebble West Claims Corp.	PEBBLE BEACH 5338	S003S036W25	40
ADL 566962	Pebble West Claims Corp.	PEBBLE BEACH 5439	S003S036W24	40
ADL 566961	Pebble West Claims Corp.	PEBBLE BEACH 5438	S003S036W24	40

Case ID	Customer Name	Claim Name	MTRSC	Acres
ADL 642436	Pebble East Claims Corp.	PEB WB 25	S003S036W23	160
ADL 642435	Pebble East Claims Corp.	PEB WB 24	S003S036W23	160
ADL 642434	Pebble East Claims Corp.	PEB WB 23	S003S036W22	160
ADL 642433	Pebble East Claims Corp.	PEB WB 22	S003S036W22	160
ADL 566966	Pebble West Claims Corp.	PEBBLE BEACH 5539	S003S036W24	40
ADL 566965	Pebble West Claims Corp.	PEBBLE BEACH 5538	S003S036W24	40
ADL 566970	Pebble West Claims Corp.	PEBBLE BEACH 5639	S003S036W24	40
ADL 566969	Pebble West Claims Corp.	PEBBLE BEACH 5638	S003S036W24	40
ADL 642440	Pebble East Claims Corp.	PEB WB 29	S003S036W23	160
ADL 642439	Pebble East Claims Corp.	PEB WB 28	S003S036W23	160
ADL 642438	Pebble East Claims Corp.	PEB WB 27	S003S036W22	160
ADL 642437	Pebble East Claims Corp.	PEB WB 26	S003S036W22	160
ADL 566974	Pebble West Claims Corp.	PEBBLE BEACH 5739	S003S036W24	40
ADL 566973	Pebble West Claims Corp.	PEBBLE BEACH 5738	S003S036W24	40
ADL 566978	Pebble West Claims Corp.	PEBBLE BEACH 5839	S003S036W13	40
ADL 566977	Pebble West Claims Corp.	PEBBLE BEACH 5838	S003S036W13	40
ADL 644400	Pebble East Claims Corp.	KAK 104	S003S037W21	160
ADL 649766	Pebble East Claims Corp.	KAK 322	S003S037W21	160
ADL 644392	Pebble East Claims Corp.	KAK 96	S003S037W28	160
ADL 644397	Pebble East Claims Corp.	KAK 101	S003S037W28	160
ADL 644399	Pebble East Claims Corp.	KAK 103	S003S037W21	160
ADL 649765	Pebble East Claims Corp.	KAK 321	S003S037W21	160
ADL 552974	Pebble East Claims Corp.	KAK 44	S003S037W27	160
ADL 552975	Pebble East Claims Corp.	KAK 45	S003S037W27	160
ADL 644398	Pebble East Claims Corp.	KAK 102	S003S037W22	160
ADL 649764	Pebble East Claims Corp.	KAK 320	S003S037W22	160
ADL 552973	Pebble East Claims Corp.	KAK 43	S003S037W27	160
ADL 552976	Pebble East Claims Corp.	KAK 46	S003S037W27	160
ADL 552989	Pebble East Claims Corp.	KAK 59	S003S037W22	160
ADL 649763	Pebble East Claims Corp.	KAK 319	S003S037W22	160
ADL 552972	Pebble East Claims Corp.	KAK 42	S003S037W26	160
ADL 552977	Pebble East Claims Corp.	KAK 47	S003S037W26	160
ADL 552988	Pebble East Claims Corp.	KAK 58	S003S037W23	160
ADL 649762	Pebble East Claims Corp.	KAK 318	S003S037W23	160
ADL 552971	Pebble East Claims Corp.	KAK 41	S003S037W26	160
ADL 552978	Pebble East Claims Corp.	KAK 48	S003S037W26	160
ADL 552987	Pebble East Claims Corp.	KAK 57	S003S037W23	160
ADL 649761	Pebble East Claims Corp.	KAK 317	S003S037W23	160
ADL 552970	Pebble East Claims Corp.	KAK 40	S003S037W25	160
ADL 552979	Pebble East Claims Corp.	KAK 49	S003S037W25	160
ADL 552986	Pebble East Claims Corp.	KAK 56	S003S037W24	160
ADL 552990	Pebble East Claims Corp.	KAK 60	S003S037W24	160
ADL 552969	Pebble East Claims Corp.	KAK 39	S003S037W25	160
ADL 552980	Pebble East Claims Corp.	KAK 50	S003S037W25	160
ADL 552985	Pebble East Claims Corp.	KAK 55	S003S037W24	160
ADL 552991	Pebble East Claims Corp.	KAK 61	S003S037W24	160
ADL 552968	Pebble East Claims Corp.	KAK 38	S003S036W30	160
ADL 552981	Pebble East Claims Corp.	KAK 51	S003S036W30	160
ADL 552984	Pebble East Claims Corp.	KAK 54	S003S036W19	160
ADL 552992	Pebble East Claims Corp.	KAK 62	S003S036W19	160
ADL 552967	Pebble East Claims Corp.	KAK 37	S003S036W30	160
ADL 552982	Pebble East Claims Corp.	KAK 52	S003S036W30	160
ADL 552983	Pebble East Claims Corp.	KAK 53	S003S036W19	160
ADL 552993	Pebble East Claims Corp.	KAK 63	S003S036W19	160

Case ID	Customer Name	Claim Name	MTRSC	Acres
ADL 553556	Pebble East Claims Corp.	PEBB 18	S003S036W29	160
ADL 553554	Pebble East Claims Corp.	PEBB 16	S003S036W29	160
ADL 553551	Pebble East Claims Corp.	PEBB 13	S003S036W20	160
ADL 553547	Pebble East Claims Corp.	PEBB 9	S003S036W20	160
ADL 553557	Pebble East Claims Corp.	PEBB 19	S003S036W29	160
ADL 553555	Pebble East Claims Corp.	PEBB 17	S003S036W29	160
ADL 553552	Pebble East Claims Corp.	PEBB 14	S003S036W20	160
ADL 553548	Pebble East Claims Corp.	PEBB 10	S003S036W20	160
ADL 642420	Pebble East Claims Corp.	PEB WB 9	S003S036W28	160
ADL 642426	Pebble East Claims Corp.	PEB WB 15	S003S036W28	160
ADL 553553	Pebble East Claims Corp.	PEBB 15	S003S036W21	160
ADL 553549	Pebble East Claims Corp.	PEBB 11	S003S036W21	160
ADL 642421	Pebble East Claims Corp.	PEB WB 10	S003S036W28	160
ADL 642427	Pebble East Claims Corp.	PEB WB 16	S003S036W28	160
ADL 642432	Pebble East Claims Corp.	PEB WB 21	S003S036W21	160
ADL 553550	Pebble East Claims Corp.	PEBB 12	S003S036W21	160
ADL 553546	Pebble East Claims Corp.	PEBB 8	S003S036W16	160
ADL 642422	Pebble East Claims Corp.	PEB WB 11	S003S036W27	160
ADL 642428	Pebble East Claims Corp.	PEB WB 17	S003S036W27	160
ADL 642788	Pebble West Claims Corp.	BC 300	S003S038W14	160
ADL 642799	Pebble West Claims Corp.	BC 311	S003S038W11	160
ADL 642810	Pebble West Claims Corp.	BC 322	S003S038W11	160
ADL 642821	Pebble West Claims Corp.	BC 333	S003S038W02	160
ADL 642834	Pebble West Claims Corp.	BC 346	S003S038W02	160
ADL 553603	Pebble East Claims Corp.	PEBF 16	S003S038W36	160
ADL 553596	Pebble East Claims Corp.	PEBF 9	S003S038W25	160
ADL 553590	Pebble East Claims Corp.	PEBF 3	S003S038W25	160
ADL 642756	Pebble West Claims Corp.	BC 268	S003S038W24	160
ADL 642767	Pebble West Claims Corp.	BC 279	S003S038W24	160
ADL 642789	Pebble West Claims Corp.	BC 301	S003S038W13	160
ADL 642800	Pebble West Claims Corp.	BC 312	S003S038W12	160
ADL 642811	Pebble West Claims Corp.	BC 323	S003S038W12	160
ADL 642822	Pebble West Claims Corp.	BC 334	S003S038W01	160
ADL 642835	Pebble West Claims Corp.	BC 347	S003S038W01	160
ADL 553604	Pebble East Claims Corp.	PEBF 17	S003S038W36	160
ADL 553597	Pebble East Claims Corp.	PEBF 10	S003S038W25	160
ADL 642790	Pebble West Claims Corp.	BC 302	S003S038W13	160
ADL 642801	Pebble West Claims Corp.	BC 313	S003S038W12	160
ADL 642812	Pebble West Claims Corp.	BC 324	S003S038W12	160
ADL 642823	Pebble West Claims Corp.	BC 335	S003S038W01	160
ADL 553591	Pebble East Claims Corp.	PEBF 4	S003S038W25	160
ADL 642757	Pebble West Claims Corp.	BC 269	S003S038W24	160
ADL 642768	Pebble West Claims Corp.	BC 280	S003S038W24	160
ADL 553605	Pebble East Claims Corp.	PEBF 18	S003S037W31	160
ADL 553598	Pebble East Claims Corp.	PEBF 11	S003S037W30	160
ADL 553592	Pebble East Claims Corp.	PEBF 5	S003S037W30	160
ADL 642758	Pebble West Claims Corp.	BC 270	S003S037W19	160
ADL 642769	Pebble West Claims Corp.	BC 281	S003S037W19	160
ADL 642791	Pebble West Claims Corp.	BC 303	S003S037W18	160
ADL 553599	Pebble East Claims Corp.	PEBF 12	S003S037W30	160
ADL 553593	Pebble East Claims Corp.	PEBF 6	S003S037W30	160
ADL 642759	Pebble West Claims Corp.	BC 271	S003S037W19	160
ADL 642770	Pebble West Claims Corp.	BC 282	S003S037W19	160
ADL 642792	Pebble West Claims Corp.	BC 304	S003S037W18	160

Case ID	Customer Name	Claim Name	MTRSC	Acres
ADL 553600	Pebble East Claims Corp.	PEBF 13	S003S037W29	160
ADL 649770	Pebble East Claims Corp.	KAK 326	S003S037W29	160
ADL 649769	Pebble East Claims Corp.	KAK 325	S003S037W20	160
ADL 649768	Pebble East Claims Corp.	KAK 324	S003S037W20	160
ADL 644394	Pebble East Claims Corp.	KAK 98	S003S037W29	160
ADL 644395	Pebble East Claims Corp.	KAK 99	S003S037W29	160
ADL 644401	Pebble East Claims Corp.	KAK 105	S003S037W20	160
ADL 649767	Pebble East Claims Corp.	KAK 323	S003S037W20	160
ADL 644393	Pebble East Claims Corp.	KAK 97	S003S037W28	160
ADL 644396	Pebble East Claims Corp.	KAK 100	S003S037W28	160
ADL 542580	Pebble West Claims Corp.	PEBBLE BEACH 4643	S003S035W31	40
ADL 542579	Pebble West Claims Corp.	PEBBLE BEACH 4642	S003S035W31	40
ADL 566932	Pebble West Claims Corp.	PEBBLE BEACH 4641	S003S036W36	40
ADL 542581	Pebble West Claims Corp.	PEBBLE BEACH 4742	S003S035W31	40
ADL 542582	Pebble West Claims Corp.	PEBBLE BEACH 4743	S003S035W31	40
ADL 566936	Pebble West Claims Corp.	PEBBLE BEACH 4741	S003S036W36	40
ADL 542584	Pebble West Claims Corp.	PEBBLE BEACH 4843	S003S035W31	40
ADL 542583	Pebble West Claims Corp.	PEBBLE BEACH 4842	S003S035W31	40
ADL 566940	Pebble West Claims Corp.	PEBBLE BEACH 4841	S003S036W36	40
ADL 542586	Pebble West Claims Corp.	PEBBLE BEACH 4943	S003S035W31	40
ADL 542585	Pebble West Claims Corp.	PEBBLE BEACH 4942	S003S035W31	40
ADL 566944	Pebble West Claims Corp.	PEBBLE BEACH 4941	S003S036W36	40
ADL 566943	Pebble West Claims Corp.	PEBBLE BEACH 4940	S003S036W36	40
ADL 542588	Pebble West Claims Corp.	PEBBLE BEACH 5043	S003S035W30	40
ADL 542587	Pebble West Claims Corp.	PEBBLE BEACH 5042	S003S035W30	40
ADL 566948	Pebble West Claims Corp.	PEBBLE BEACH 5041	S003S036W25	40
ADL 566947	Pebble West Claims Corp.	PEBBLE BEACH 5040	S003S036W25	40
ADL 542590	Pebble West Claims Corp.	PEBBLE BEACH 5143	S003S035W30	40
ADL 542589	Pebble West Claims Corp.	PEBBLE BEACH 5142	S003S035W30	40
ADL 566952	Pebble West Claims Corp.	PEBBLE BEACH 5141	S003S036W25	40
ADL 566951	Pebble West Claims Corp.	PEBBLE BEACH 5140	S003S036W25	40
ADL 542592	Pebble West Claims Corp.	PEBBLE BEACH 5243	S003S035W30	40
ADL 542591	Pebble West Claims Corp.	PEBBLE BEACH 5242	S003S035W30	40
ADL 566956	Pebble West Claims Corp.	PEBBLE BEACH 5241	S003S036W25	40
ADL 566924	Pebble West Claims Corp.	PEBBLE BEACH 4539	S004S036W01	40
ADL 566923	Pebble West Claims Corp.	PEBBLE BEACH 4538	S004S036W01	40
ADL 566931	Pebble West Claims Corp.	PEBBLE BEACH 4640	S003S036W36	40
ADL 566930	Pebble West Claims Corp.	PEBBLE BEACH 4639	S003S036W36	40
ADL 566929	Pebble West Claims Corp.	PEBBLE BEACH 4638	S003S036W36	40
ADL 648909	Pebble East Claims Corp.	PEB WB 67	S003S036W35	160
ADL 648908	Pebble East Claims Corp.	PEB WB 66	S003S036W35	160
ADL 642415	Pebble East Claims Corp.	PEB WB 4	S003S036W34	160
ADL 566935	Pebble West Claims Corp.	PEBBLE BEACH 4740	S003S036W36	40
ADL 566934	Pebble West Claims Corp.	PEBBLE BEACH 4739	S003S036W36	40
ADL 566933	Pebble West Claims Corp.	PEBBLE BEACH 4738	S003S036W36	40
ADL 566939	Pebble West Claims Corp.	PEBBLE BEACH 4840	S003S036W36	40
ADL 566938	Pebble West Claims Corp.	PEBBLE BEACH 4839	S003S036W36	40
ADL 566937	Pebble West Claims Corp.	PEBBLE BEACH 4838	S003S036W36	40
ADL 648907	Pebble East Claims Corp.	PEB WB 65	S003S036W35	160
ADL 648906	Pebble East Claims Corp.	PEB WB 64	S003S036W35	160
ADL 642419	Pebble East Claims Corp.	PEB WB 8	S003S036W34	160
ADL 566942	Pebble West Claims Corp.	PEBBLE BEACH 4939	S003S036W36	40
ADL 566941	Pebble West Claims Corp.	PEBBLE BEACH 4938	S003S036W36	40
ADL 566946	Pebble West Claims Corp.	PEBBLE BEACH 5039	S003S036W25	40

Case ID	Customer Name	Claim Name	MTRSC	Acres
ADL 566945	Pebble West Claims Corp.	PEBBLE BEACH 5038	S003S036W25	40
ADL 642425	Pebble East Claims Corp.	PEB WB 14	S003S036W26	160
ADL 642424	Pebble East Claims Corp.	PEB WB 13	S003S036W26	160
ADL 642423	Pebble East Claims Corp.	PEB WB 12	S003S036W27	160
ADL 566950	Pebble West Claims Corp.	PEBBLE BEACH 5139	S003S036W25	40
ADL 553563	Pebble East Claims Corp.	PEBB 25	S004S036W06	160
ADL 552951	Pebble East Claims Corp.	KAK 21	S003S036W31	160
ADL 552966	Pebble East Claims Corp.	KAK 36	S003S036W31	160
ADL 553572	Pebble East Claims Corp.	PEBB 34	S004S036W08	160
ADL 553568	Pebble East Claims Corp.	PEBB 30	S004S036W05	160
ADL 553564	Pebble East Claims Corp.	PEBB 26	S004S036W05	160
ADL 553560	Pebble East Claims Corp.	PEBB 22	S003S036W32	160
ADL 553558	Pebble East Claims Corp.	PEBB 20	S003S036W32	160
ADL 553573	Pebble East Claims Corp.	PEBB 35	S004S036W08	160
ADL 553569	Pebble East Claims Corp.	PEBB 31	S004S036W05	160
ADL 553565	Pebble East Claims Corp.	PEBB 27	S004S036W05	160
ADL 553561	Pebble East Claims Corp.	PEBB 23	S003S036W32	160
ADL 553559	Pebble East Claims Corp.	PEBB 21	S003S036W32	160
ADL 644268	Pebble East Claims Corp.	PEB WB 52	S004S036W09	160
ADL 644262	Pebble East Claims Corp.	PEB WB 46	S004S036W04	160
ADL 644256	Pebble East Claims Corp.	PEB WB 40	S004S036W04	160
ADL 642412	Pebble East Claims Corp.	PEB WB 1	S003S036W33	160
ADL 642416	Pebble East Claims Corp.	PEB WB 5	S003S036W33	160
ADL 644269	Pebble East Claims Corp.	PEB WB 53	S004S036W09	160
ADL 644263	Pebble East Claims Corp.	PEB WB 47	S004S036W04	160
ADL 644257	Pebble East Claims Corp.	PEB WB 41	S004S036W04	160
ADL 642413	Pebble East Claims Corp.	PEB WB 2	S003S036W33	160
ADL 642417	Pebble East Claims Corp.	PEB WB 6	S003S036W33	160
ADL 642418	Pebble East Claims Corp.	PEB WB 7	S003S036W34	160
ADL 644270	Pebble East Claims Corp.	PEB WB 54	S004S036W10	160
ADL 644264	Pebble East Claims Corp.	PEB WB 48	S004S036W03	160
ADL 644258	Pebble East Claims Corp.	PEB WB 42	S004S036W03	160
ADL 642414	Pebble East Claims Corp.	PEB WB 3	S003S036W34	160
ADL 644271	Pebble East Claims Corp.	PEB WB 55	S004S036W10	160
ADL 644265	Pebble East Claims Corp.	PEB WB 49	S004S036W03	160
ADL 644259	Pebble East Claims Corp.	PEB WB 43	S004S036W03	160
ADL 644272	Pebble East Claims Corp.	PEB WB 56	S004S036W11	160
ADL 644266	Pebble East Claims Corp.	PEB WB 50	S004S036W02	160
ADL 644260	Pebble East Claims Corp.	PEB WB 44	S004S036W02	160
ADL 644273	Pebble East Claims Corp.	PEB WB 57	S004S036W11	160
ADL 644267	Pebble East Claims Corp.	PEB WB 51	S004S036W02	160
ADL 644261	Pebble East Claims Corp.	PEB WB 45	S004S036W02	160
ADL 566877	Pebble West Claims Corp.	PEBBLE BEACH 3938	S004S036W12	40
ADL 566889	Pebble West Claims Corp.	PEBBLE BEACH 4038	S004S036W12	40
ADL 566901	Pebble West Claims Corp.	PEBBLE BEACH 4138	S004S036W12	40
ADL 566905	Pebble West Claims Corp.	PEBBLE BEACH 4238	S004S036W01	40
ADL 566911	Pebble West Claims Corp.	PEBBLE BEACH 4338	S004S036W01	40
ADL 566917	Pebble West Claims Corp.	PEBBLE BEACH 4438	S004S036W01	40
ADL 566878	Pebble West Claims Corp.	PEBBLE BEACH 3939	S004S036W12	40
ADL 566890	Pebble West Claims Corp.	PEBBLE BEACH 4039	S004S036W12	40
ADL 566902	Pebble West Claims Corp.	PEBBLE BEACH 4139	S004S036W12	40
ADL 566906	Pebble West Claims Corp.	PEBBLE BEACH 4239	S004S036W01	40
ADL 566912	Pebble West Claims Corp.	PEBBLE BEACH 4339	S004S036W01	40
ADL 566918	Pebble West Claims Corp.	PEBBLE BEACH 4439	S004S036W01	40

Case ID	Customer Name	Claim Name	MTRSC	Acres
ADL 566891	Pebble West Claims Corp.	PEBBLE BEACH 4040	S004S036W12	40
ADL 566903	Pebble West Claims Corp.	PEBBLE BEACH 4140	S004S036W12	40
ADL 566907	Pebble West Claims Corp.	PEBBLE BEACH 4240	S004S036W01	40
ADL 566913	Pebble West Claims Corp.	PEBBLE BEACH 4340	S004S036W01	40
ADL 566919	Pebble West Claims Corp.	PEBBLE BEACH 4440	S004S036W01	40
ADL 566925	Pebble West Claims Corp.	PEBBLE BEACH 4540	S004S036W01	40
ADL 553606	Pebble East Claims Corp.	PEBF 19	S003S037W31	160
ADL 553607	Pebble East Claims Corp.	PEBF 20	S003S037W32	160
ADL 644389	Pebble East Claims Corp.	KAK 93	S003S037W32	160
ADL 644390	Pebble East Claims Corp.	KAK 94	S003S037W33	160
ADL 644391	Pebble East Claims Corp.	KAK 95	S003S037W33	160
ADL 552959	Pebble East Claims Corp.	KAK 29	S003S037W34	160
ADL 552960	Pebble East Claims Corp.	KAK 30	S003S037W34	160
ADL 552961	Pebble East Claims Corp.	KAK 31	S003S037W35	160
ADL 657906	Pebble East Claims Corp.	KAK 343	S004S037W14	160
ADL 657903	Pebble East Claims Corp.	KAK 340	S004S037W14	160
ADL 552933	Pebble East Claims Corp.	KAK 3	S004S037W11	160
ADL 552936	Pebble East Claims Corp.	KAK 6	S004S037W11	160
ADL 552941	Pebble East Claims Corp.	KAK 11	S004S037W02	160
ADL 552948	Pebble East Claims Corp.	KAK 18	S004S037W02	160
ADL 552955	Pebble East Claims Corp.	KAK 25	S003S037W35	160
ADL 552962	Pebble East Claims Corp.	KAK 32	S003S037W35	160
ADL 657905	Pebble East Claims Corp.	KAK 342	S004S037W13	160
ADL 657904	Pebble East Claims Corp.	KAK 341	S004S037W13	160
ADL 552932	Pebble East Claims Corp.	KAK 2	S004S037W12	160
ADL 552937	Pebble East Claims Corp.	KAK 7	S004S037W12	160
ADL 552940	Pebble East Claims Corp.	KAK 10	S004S037W01	160
ADL 552949	Pebble East Claims Corp.	KAK 19	S004S037W01	160
ADL 552954	Pebble East Claims Corp.	KAK 24	S003S037W36	160
ADL 552963	Pebble East Claims Corp.	KAK 33	S003S037W36	160
ADL 640075	Pebble East Claims Corp.	PEB N-15	S004S037W13	160
ADL 640086	Pebble East Claims Corp.	PEB N-26	S004S037W13	160
ADL 552931	Pebble East Claims Corp.	KAK 1	S004S037W12	160
ADL 552938	Pebble East Claims Corp.	KAK 8	S004S037W12	160
ADL 552939	Pebble East Claims Corp.	KAK 9	S004S037W01	160
ADL 552950	Pebble East Claims Corp.	KAK 20	S004S037W01	160
ADL 552953	Pebble East Claims Corp.	KAK 23	S003S037W36	160
ADL 552964	Pebble East Claims Corp.	KAK 34	S003S037W36	160
ADL 640076	Pebble East Claims Corp.	PEB N-16	S004S036W18	160
ADL 640087	Pebble East Claims Corp.	PEB N-27	S004S036W18	160
ADL 553574	Pebble East Claims Corp.	PEBB 36	S004S036W07	160
ADL 553570	Pebble East Claims Corp.	PEBB 32	S004S036W07	160
ADL 553566	Pebble East Claims Corp.	PEBB 28	S004S036W06	160
ADL 553562	Pebble East Claims Corp.	PEBB 24	S004S036W06	160
ADL 552952	Pebble East Claims Corp.	KAK 22	S003S036W31	160
ADL 552965	Pebble East Claims Corp.	KAK 35	S003S036W31	160
ADL 640088	Pebble East Claims Corp.	PEB N-28	S004S036W18	160
ADL 553575	Pebble East Claims Corp.	PEBB 37	S004S036W07	160
ADL 553571	Pebble East Claims Corp.	PEBB 33	S004S036W07	160
ADL 553567	Pebble East Claims Corp.	PEBB 29	S004S036W06	160
ADL 566847	Pebble West Claims Corp.	PEBBLE BEACH 3738	S004S036W13	40
ADL 566865	Pebble West Claims Corp.	PEBBLE BEACH 3838	S004S036W12	40
ADL 566768	Pebble West Claims Corp.	PEBBLE BEACH 3339	S004S036W24	40
ADL 566794	Pebble West Claims Corp.	PEBBLE BEACH 3439	S004S036W13	40

Case ID	Customer Name	Claim Name	MTRSC	Acres
ADL 566812	Pebble West Claims Corp.	PEBBLE BEACH 3539	S004S036W13	40
ADL 566830	Pebble West Claims Corp.	PEBBLE BEACH 3639	S004S036W13	40
ADL 566848	Pebble West Claims Corp.	PEBBLE BEACH 3739	S004S036W13	40
ADL 566866	Pebble West Claims Corp.	PEBBLE BEACH 3839	S004S036W12	40
ADL 566769	Pebble West Claims Corp.	PEBBLE BEACH 3340	S004S036W24	40
ADL 566795	Pebble West Claims Corp.	PEBBLE BEACH 3440	S004S036W13	40
ADL 566813	Pebble West Claims Corp.	PEBBLE BEACH 3540	S004S036W13	40
ADL 566831	Pebble West Claims Corp.	PEBBLE BEACH 3640	S004S036W13	40
ADL 566849	Pebble West Claims Corp.	PEBBLE BEACH 3740	S004S036W13	40
ADL 566867	Pebble West Claims Corp.	PEBBLE BEACH 3840	S004S036W12	40
ADL 566879	Pebble West Claims Corp.	PEBBLE BEACH 3940	S004S036W12	40
ADL 541245	Pebble West Claims Corp.	PB 113	S004S035W18	40
ADL 541249	Pebble West Claims Corp.	PB 117	S004S035W18	40
ADL 541246	Pebble West Claims Corp.	PB 114	S004S035W18	40
ADL 541250	Pebble West Claims Corp.	PB 118	S004S035W18	40
ADL 638779	Pebble East Claims Corp.	PEB 1	S004S036W22	160
ADL 640082	Pebble East Claims Corp.	PEB N-22	S004S036W15	160
ADL 640093	Pebble East Claims Corp.	PEB N-33	S004S036W15	160
ADL 644276	Pebble East Claims Corp.	PEB WB 60	S004S036W10	160
ADL 638780	Pebble East Claims Corp.	PEB 2	S004S036W22	160
ADL 640083	Pebble East Claims Corp.	PEB N-23	S004S036W15	160
ADL 640094	Pebble East Claims Corp.	PEB N-34	S004S036W15	160
ADL 644277	Pebble East Claims Corp.	PEB WB 61	S004S036W10	160
ADL 638781	Pebble East Claims Corp.	PEB 3	S004S036W23	160
ADL 640084	Pebble East Claims Corp.	PEB N-24	S004S036W14	160
ADL 640095	Pebble East Claims Corp.	PEB N-35	S004S036W14	160
ADL 644278	Pebble East Claims Corp.	PEB WB 62	S004S036W11	160
ADL 640085	Pebble East Claims Corp.	PEB N-25	S004S036W14	160
ADL 640096	Pebble East Claims Corp.	PEB N-36	S004S036W14	160
ADL 644279	Pebble East Claims Corp.	PEB WB 63	S004S036W11	160
ADL 566767	Pebble West Claims Corp.	PEBBLE BEACH 3338	S004S036W24	40
ADL 566793	Pebble West Claims Corp.	PEBBLE BEACH 3438	S004S036W13	40
ADL 566811	Pebble West Claims Corp.	PEBBLE BEACH 3538	S004S036W13	40
ADL 566829	Pebble West Claims Corp.	PEBBLE BEACH 3638	S004S036W13	40
ADL 638809	Pebble East Claims Corp.	PEB 31	S004S036W30	160
ADL 638808	Pebble East Claims Corp.	PEB 30	S004S036W30	160
ADL 638807	Pebble East Claims Corp.	PEB 29	S004S037W25	160
ADL 657929	Pebble East Claims Corp.	KAK 366	S004S037W25	160
ADL 657930	Pebble East Claims Corp.	KAK 367	S004S037W26	160
ADL 638793	Pebble East Claims Corp.	PEB 15	S004S036W30	160
ADL 638792	Pebble East Claims Corp.	PEB 14	S004S036W30	160
ADL 638791	Pebble East Claims Corp.	PEB 13	S004S037W25	160
ADL 657928	Pebble East Claims Corp.	KAK 365	S004S037W25	160
ADL 657927	Pebble East Claims Corp.	KAK 364	S004S037W26	160
ADL 640063	Pebble East Claims Corp.	PEB N-3	S004S036W19	160
ADL 640062	Pebble East Claims Corp.	PEB N-2	S004S036W19	160
ADL 640061	Pebble East Claims Corp.	PEB N-1	S004S037W24	160
ADL 657917	Pebble East Claims Corp.	KAK 354	S004S037W24	160
ADL 657918	Pebble East Claims Corp.	KAK 355	S004S037W23	160
ADL 640070	Pebble East Claims Corp.	PEB N-10	S004S036W19	160
ADL 640069	Pebble East Claims Corp.	PEB N-9	S004S036W19	160
ADL 640068	Pebble East Claims Corp.	PEB N-8	S004S037W24	160
ADL 657916	Pebble East Claims Corp.	KAK 353	S004S037W24	160
ADL 657915	Pebble East Claims Corp.	KAK 352	S004S037W23	160

Case ID	Customer Name	Claim Name	MTRSC	Acres
ADL 640077	Pebble East Claims Corp.	PEB N-17	S004S036W18	160
ADL 638814	Pebble East Claims Corp.	PEB 36	S004S036W27	160
ADL 638813	Pebble East Claims Corp.	PEB 35	S004S036W28	160
ADL 638812	Pebble East Claims Corp.	PEB 34	S004S036W28	160
ADL 638811	Pebble East Claims Corp.	PEB 33	S004S036W29	160
ADL 638810	Pebble East Claims Corp.	PEB 32	S004S036W29	160
ADL 638798	Pebble East Claims Corp.	PEB 20	S004S036W27	160
ADL 638797	Pebble East Claims Corp.	PEB 19	S004S036W28	160
ADL 638796	Pebble East Claims Corp.	PEB 18	S004S036W28	160
ADL 638795	Pebble East Claims Corp.	PEB 17	S004S036W29	160
ADL 638794	Pebble East Claims Corp.	PEB 16	S004S036W29	160
ADL 638783	Pebble East Claims Corp.	PEB 5	S004S036W22	160
ADL 640067	Pebble East Claims Corp.	PEB N-7	S004S036W21	160
ADL 640066	Pebble East Claims Corp.	PEB N-6	S004S036W21	160
ADL 640065	Pebble East Claims Corp.	PEB N-5	S004S036W20	160
ADL 640064	Pebble East Claims Corp.	PEB N-4	S004S036W20	160
ADL 640074	Pebble East Claims Corp.	PEB N-14	S004S036W21	160
ADL 640073	Pebble East Claims Corp.	PEB N-13	S004S036W21	160
ADL 640072	Pebble East Claims Corp.	PEB N-12	S004S036W20	160
ADL 640071	Pebble East Claims Corp.	PEB N-11	S004S036W20	160
ADL 640081	Pebble East Claims Corp.	PEB N-21	S004S036W16	160
ADL 640080	Pebble East Claims Corp.	PEB N-20	S004S036W16	160
ADL 640079	Pebble East Claims Corp.	PEB N-19	S004S036W17	160
ADL 640078	Pebble East Claims Corp.	PEB N-18	S004S036W17	160
ADL 640092	Pebble East Claims Corp.	PEB N-32	S004S036W16	160
ADL 640091	Pebble East Claims Corp.	PEB N-31	S004S036W16	160
ADL 640090	Pebble East Claims Corp.	PEB N-30	S004S036W17	160
ADL 640089	Pebble East Claims Corp.	PEB N-29	S004S036W17	160
ADL 644275	Pebble East Claims Corp.	PEB WB 59	S004S036W09	160
ADL 644274	Pebble East Claims Corp.	PEB WB 58	S004S036W09	160
ADL 553577	Pebble East Claims Corp.	PEBB 39	S004S036W08	160
ADL 553576	Pebble East Claims Corp.	PEBB 38	S004S036W08	160
ADL 638815	Pebble East Claims Corp.	PEB 37	S004S036W27	160
ADL 638799	Pebble East Claims Corp.	PEB 21	S004S036W27	160
ADL 638784	Pebble East Claims Corp.	PEB 6	S004S036W22	160
ADL 638816	Pebble East Claims Corp.	PEB 38	S004S036W26	160
ADL 638800	Pebble East Claims Corp.	PEB 22	S004S036W26	160
ADL 638785	Pebble East Claims Corp.	PEB 7	S004S036W23	160
ADL 566527	Pebble West Claims Corp.	PEBBLE BEACH 2636	S004S036W26	40
ADL 566567	Pebble West Claims Corp.	PEBBLE BEACH 2736	S004S036W26	40
ADL 566655	Pebble West Claims Corp.	PEBBLE BEACH 2836	S004S036W26	40
ADL 638801	Pebble East Claims Corp.	PEB 23	S004S036W26	40
ADL 638786	Pebble East Claims Corp.	PEB 8	S004S036W23	160
ADL 638782	Pebble East Claims Corp.	PEB 4	S004S036W23	160
ADL 566528	Pebble West Claims Corp.	PEBBLE BEACH 2637	S004S036W26	40
ADL 566568	Pebble West Claims Corp.	PEBBLE BEACH 2737	S004S036W26	40
ADL 566656	Pebble West Claims Corp.	PEBBLE BEACH 2837	S004S036W26	40
ADL 638802	Pebble East Claims Corp.	PEB 24	S004S036W26	40
ADL 566529	Pebble West Claims Corp.	PEBBLE BEACH 2638	S004S036W25	40
ADL 566569	Pebble West Claims Corp.	PEBBLE BEACH 2738	S004S036W25	40
ADL 566657	Pebble West Claims Corp.	PEBBLE BEACH 2838	S004S036W25	40
ADL 566637	Pebble West Claims Corp.	PEBBLE BEACH 2938	S004S036W25	40
ADL 566737	Pebble West Claims Corp.	PEBBLE BEACH 3038	S004S036W24	40
ADL 566607	Pebble West Claims Corp.	PEBBLE BEACH 3138	S004S036W24	40

Case ID	Customer Name	Claim Name	MTRSC	Acres
ADL 566697	Pebble West Claims Corp.	PEBBLE BEACH 3238	S004S036W24	40
ADL 566530	Pebble West Claims Corp.	PEBBLE BEACH 2639	S004S036W25	40
ADL 566570	Pebble West Claims Corp.	PEBBLE BEACH 2739	S004S036W25	40
ADL 566658	Pebble West Claims Corp.	PEBBLE BEACH 2839	S004S036W25	40
ADL 566638	Pebble West Claims Corp.	PEBBLE BEACH 2939	S004S036W25	40
ADL 566738	Pebble West Claims Corp.	PEBBLE BEACH 3039	S004S036W24	40
ADL 566608	Pebble West Claims Corp.	PEBBLE BEACH 3139	S004S036W24	40
ADL 566698	Pebble West Claims Corp.	PEBBLE BEACH 3239	S004S036W24	40
ADL 566571	Pebble West Claims Corp.	PEBBLE BEACH 2740	S004S036W25	40
ADL 566659	Pebble West Claims Corp.	PEBBLE BEACH 2840	S004S036W25	40
ADL 566639	Pebble West Claims Corp.	PEBBLE BEACH 2940	S004S036W25	40
ADL 566739	Pebble West Claims Corp.	PEBBLE BEACH 3040	S004S036W24	40
ADL 566609	Pebble West Claims Corp.	PEBBLE BEACH 3140	S004S036W24	40
ADL 566699	Pebble West Claims Corp.	PEBBLE BEACH 3240	S004S036W24	40
ADL 566329	Pebble West Claims Corp.	PEBBLE BEACH 2138	S005S036W03	40
ADL 566328	Pebble West Claims Corp.	PEBBLE BEACH 2137	S005S036W04	40
ADL 566327	Pebble West Claims Corp.	PEBBLE BEACH 2136	S005S036W04	40
ADL 566371	Pebble West Claims Corp.	PEBBLE BEACH 2240	S004S036W36	40
ADL 566370	Pebble West Claims Corp.	PEBBLE BEACH 2239	S004S036W36	40
ADL 566369	Pebble West Claims Corp.	PEBBLE BEACH 2238	S004S036W36	40
ADL 566368	Pebble West Claims Corp.	PEBBLE BEACH 2237	S004S036W35	40
ADL 566367	Pebble West Claims Corp.	PEBBLE BEACH 2236	S004S036W35	40
ADL 638844	Pebble East Claims Corp.	PEB 66	S004S036W35	160
ADL 638843	Pebble East Claims Corp.	PEB 65	S004S036W34	160
ADL 566411	Pebble West Claims Corp.	PEBBLE BEACH 2340	S004S036W36	40
ADL 566410	Pebble West Claims Corp.	PEBBLE BEACH 2339	S004S036W36	40
ADL 566409	Pebble West Claims Corp.	PEBBLE BEACH 2338	S004S036W36	40
ADL 566408	Pebble West Claims Corp.	PEBBLE BEACH 2337	S004S036W35	40
ADL 566407	Pebble West Claims Corp.	PEBBLE BEACH 2336	S004S036W35	40
ADL 566451	Pebble West Claims Corp.	PEBBLE BEACH 2440	S004S036W36	40
ADL 566450	Pebble West Claims Corp.	PEBBLE BEACH 2439	S004S036W36	40
ADL 566449	Pebble West Claims Corp.	PEBBLE BEACH 2438	S004S036W36	40
ADL 566448	Pebble West Claims Corp.	PEBBLE BEACH 2437	S004S036W35	40
ADL 566447	Pebble West Claims Corp.	PEBBLE BEACH 2436	S004S036W35	40
ADL 638830	Pebble East Claims Corp.	PEB 52	S004S036W35	160
ADL 638829	Pebble East Claims Corp.	PEB 51	S004S036W34	160
ADL 566491	Pebble West Claims Corp.	PEBBLE BEACH 2540	S004S036W36	40
ADL 566490	Pebble West Claims Corp.	PEBBLE BEACH 2539	S004S036W36	40
ADL 566489	Pebble West Claims Corp.	PEBBLE BEACH 2538	S004S036W36	40
ADL 566488	Pebble West Claims Corp.	PEBBLE BEACH 2537	S004S036W35	40
ADL 566487	Pebble West Claims Corp.	PEBBLE BEACH 2536	S004S036W35	40
ADL 566531	Pebble West Claims Corp.	PEBBLE BEACH 2640	S004S036W25	40
ADL 657940	Pebble East Claims Corp.	KAK 377	S004S037W36	160
ADL 638835	Pebble East Claims Corp.	PEB 57	S004S037W36	160
ADL 638821	Pebble East Claims Corp.	PEB 43	S004S037W36	160
ADL 638836	Pebble East Claims Corp.	PEB 58	S004S036W31	160
ADL 638822	Pebble East Claims Corp.	PEB 44	S004S036W31	160
ADL 638850	Pebble East Claims Corp.	PEB 72	S005S037W02	160
ADL 638837	Pebble East Claims Corp.	PEB 59	S004S036W31	160
ADL 638823	Pebble East Claims Corp.	PEB 45	S004S036W31	160
ADL 638865	Pebble East Claims Corp.	PEB 87	S005S037W02	160
ADL 638851	Pebble East Claims Corp.	PEB 73	S005S037W02	160
ADL 638838	Pebble East Claims Corp.	PEB 60	S004S036W32	160
ADL 638824	Pebble East Claims Corp.	PEB 46	S004S036W32	160

Case ID	Customer Name	Claim Name	MTRSC	Acres
ADL 638886	Pebble East Claims Corp.	PEB 108	S005S037W12	160
ADL 638866	Pebble East Claims Corp.	PEB 88	S005S037W01	160
ADL 638852	Pebble East Claims Corp.	PEB 74	S005S037W01	160
ADL 638839	Pebble East Claims Corp.	PEB 61	S004S036W32	160
ADL 638825	Pebble East Claims Corp.	PEB 47	S004S036W32	160
ADL 638887	Pebble East Claims Corp.	PEB 109	S005S037W12	160
ADL 638867	Pebble East Claims Corp.	PEB 89	S005S037W01	160
ADL 638853	Pebble East Claims Corp.	PEB 75	S005S037W01	160
ADL 638840	Pebble East Claims Corp.	PEB 62	S004S036W33	160
ADL 638826	Pebble East Claims Corp.	PEB 48	S004S036W33	160
ADL 642062	Pebble East Claims Corp.	SOUTH PEBBLE 106	S005S036W07	160
ADL 638888	Pebble East Claims Corp.	PEB 110	S005S036W07	160
ADL 638868	Pebble East Claims Corp.	PEB 90	S005S036W06	160
ADL 638854	Pebble East Claims Corp.	PEB 76	S005S036W06	160
ADL 638841	Pebble East Claims Corp.	PEB 63	S004S036W33	160
ADL 638827	Pebble East Claims Corp.	PEB 49	S004S036W33	160
ADL 642061	Pebble East Claims Corp.	SOUTH PEBBLE 105	S005S036W07	160
ADL 638889	Pebble East Claims Corp.	PEB 111	S005S036W07	160
ADL 638869	Pebble East Claims Corp.	PEB 91	S005S036W06	160
ADL 638855	Pebble East Claims Corp.	PEB 77	S005S036W06	160
ADL 638842	Pebble East Claims Corp.	PEB 64	S004S036W34	160
ADL 638828	Pebble East Claims Corp.	PEB 50	S004S036W34	160
ADL 552871	Pebble East Claims Corp.	SOUTH PEBBLE 113	S005S036W08	160
ADL 638890	Pebble East Claims Corp.	PEB 112	S005S036W08	160
ADL 638870	Pebble East Claims Corp.	PEB 92	S005S036W05	160
ADL 638856	Pebble East Claims Corp.	PEB 78	S005S036W05	160
ADL 552872	Pebble East Claims Corp.	SOUTH PEBBLE 114	S005S036W08	160
ADL 638891	Pebble East Claims Corp.	PEB 113	S005S036W08	160
ADL 638871	Pebble East Claims Corp.	PEB 93	S005S036W05	160
ADL 638857	Pebble East Claims Corp.	PEB 79	S005S036W05	160
ADL 552873	Pebble East Claims Corp.	SOUTH PEBBLE 115	S005S036W09	160
ADL 638892	Pebble East Claims Corp.	PEB 114	S005S036W09	160
ADL 638872	Pebble East Claims Corp.	PEB 94	S005S036W04	160
ADL 638858	Pebble East Claims Corp.	PEB 80	S005S036W04	160
ADL 642060	Pebble East Claims Corp.	SOUTH PEBBLE 104	S005S036W09	160
ADL 638893	Pebble East Claims Corp.	PEB 115	S005S036W09	160
ADL 638873	Pebble East Claims Corp.	PEB 95	S005S036W04	40
ADL 566247	Pebble West Claims Corp.	PEBBLE BEACH 1936	S005S036W04	40
ADL 566287	Pebble West Claims Corp.	PEBBLE BEACH 2036	S005S036W04	40
ADL 638874	Pebble East Claims Corp.	PEB 96	S005S036W04	40
ADL 644226	Pebble East Claims Corp.	PEB SE A9	S005S036W04	40
ADL 566248	Pebble West Claims Corp.	PEBBLE BEACH 1937	S005S036W04	40
ADL 566288	Pebble West Claims Corp.	PEBBLE BEACH 2037	S005S036W04	40
ADL 642059	Pebble East Claims Corp.	SOUTH PEBBLE 103	S005S036W10	160
ADL 644309	Pebble East Claims Corp.	SP 198	S005S036W10	160
ADL 644227	Pebble East Claims Corp.	PEB SE A10	S005S036W03	40
ADL 638875	Pebble East Claims Corp.	PEB 97	S005S036W03	40
ADL 566249	Pebble West Claims Corp.	PEBBLE BEACH 1938	S005S036W03	40
ADL 566289	Pebble West Claims Corp.	PEBBLE BEACH 2038	S005S036W03	40
ADL 644228	Pebble East Claims Corp.	PEB SE A11	S005S036W03	40
ADL 566250	Pebble West Claims Corp.	PEBBLE BEACH 1939	S005S036W03	40
ADL 566290	Pebble West Claims Corp.	PEBBLE BEACH 2039	S005S036W03	40
ADL 566330	Pebble West Claims Corp.	PEBBLE BEACH 2139	S005S036W03	40
ADL 553602	Pebble East Claims Corp.	PEBF 15	S003S038W35	160

Case ID	Customer Name	Claim Name	MTRSC	Acres
ADL 553595	Pebble East Claims Corp.	PEBF 8	S003S038W26	160
ADL 553589	Pebble East Claims Corp.	PEBF 2	S003S038W26	160
ADL 642755	Pebble West Claims Corp.	BC 267	S003S038W23	160
ADL 642766	Pebble West Claims Corp.	BC 278	S003S038W23	160

Appendix B

Equipment Inventory
(APMA Block 15)

**Appendix B
Equipment List**

No.	Make, Model, Type ^[a]	Weight of Equipment and Trailers (lbs)	Quantity	Located on claim block?	Transporting to claim block?
1	Foundex Sonic 100 Drill	8,000	1	No	Yes ^[b]
2	Foundex HT-750 Drill	12,000	1	No	Yes ^[b]
3	T&J Enterprises 1500 Drill	33,800	1	No	Yes ^[b]
4	Allentown Grout Plant	2,500	3	No	Yes ^[b]
5	Kubota Water Supply Pump	1,000	3	No	Yes ^[b]
6	Triplex Coring Pump	1,700	3	No	Yes ^[b]
7	Mud Pump	1,500	3	No	Yes ^[b]
8	Generac Magnum 10kW Diesel Generators	1,300	6	No	Yes ^[b]
9	Air Compressors	5,000	6	No	Yes ^[b]
10	Ingersoll Light Towers	2,400	6	No	Yes ^[b]

^[a] Similar items may be substituted based on availability.

^[b] All items transported by helicopter; no cross-country transportation required.

Appendix C

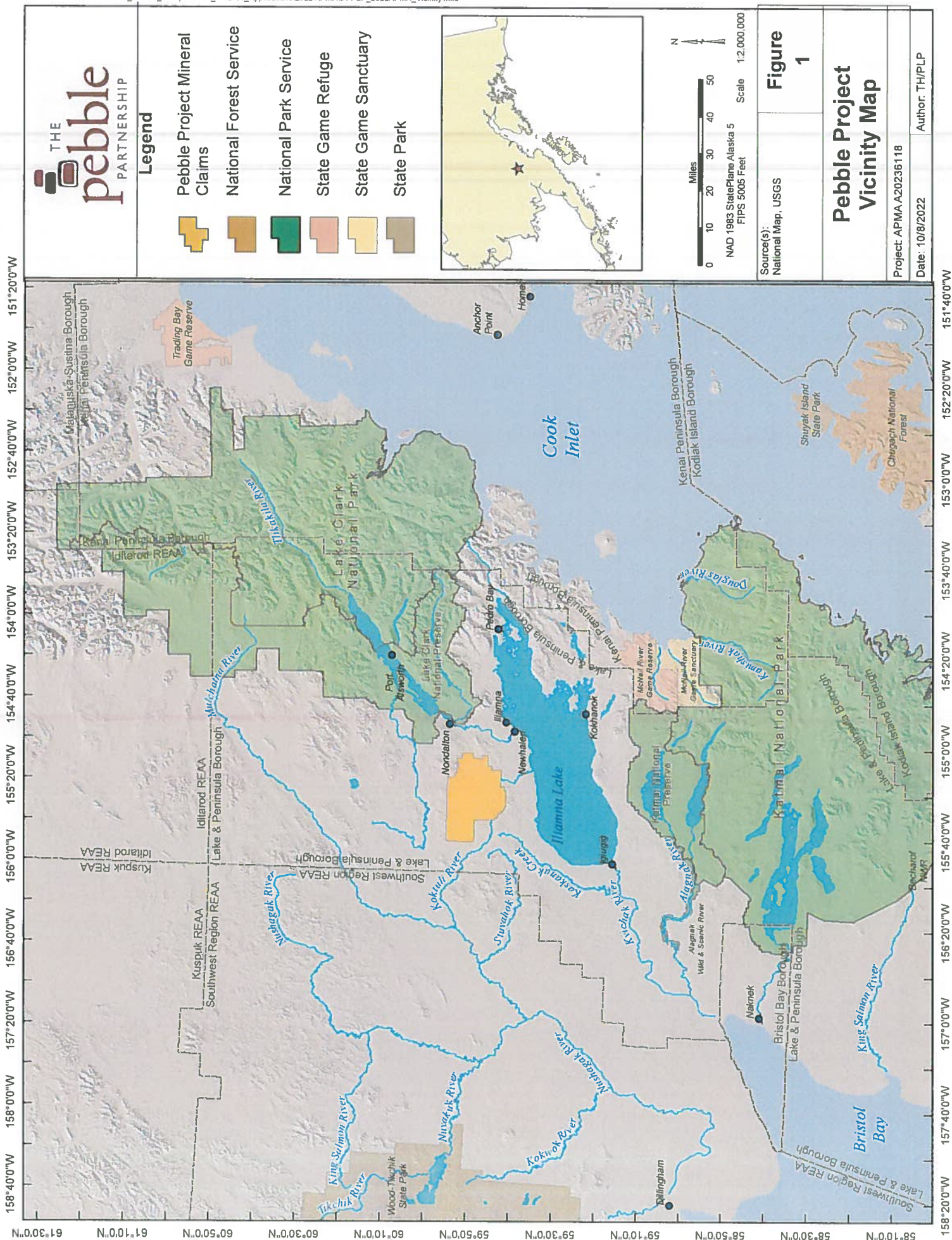
Temporary Field Installations and Footprints (APMA Block 19)

Appendix C
Temporary Structures

Location Name	Structures	ADL Nos.	Est. Footprint (acres)	Purpose	Distance from Surface Water (feet)
Koktuli Repeater	Communications tower and transmitter; storage shed	646608	0.025	Communications	1,500
Watershed	Temporary wood buildings Temporary wood buildings; platform tents; general storage	524712	0.05	Field storage/machine shop	710
Main Supply Depot		516811	1.2	General storage/staging	700

Appendix D

Figures





Legend

- Pebble East Claims Corp.
- Pebble West Claims Corp.
- Township



N
Miles
0 10 20 30 40
NAD 1983 StatePlane Alaska 5
FIPS 5005 Feet
1:226,085

Source(s):
ADNR, Alaska Mining Claims,
2022

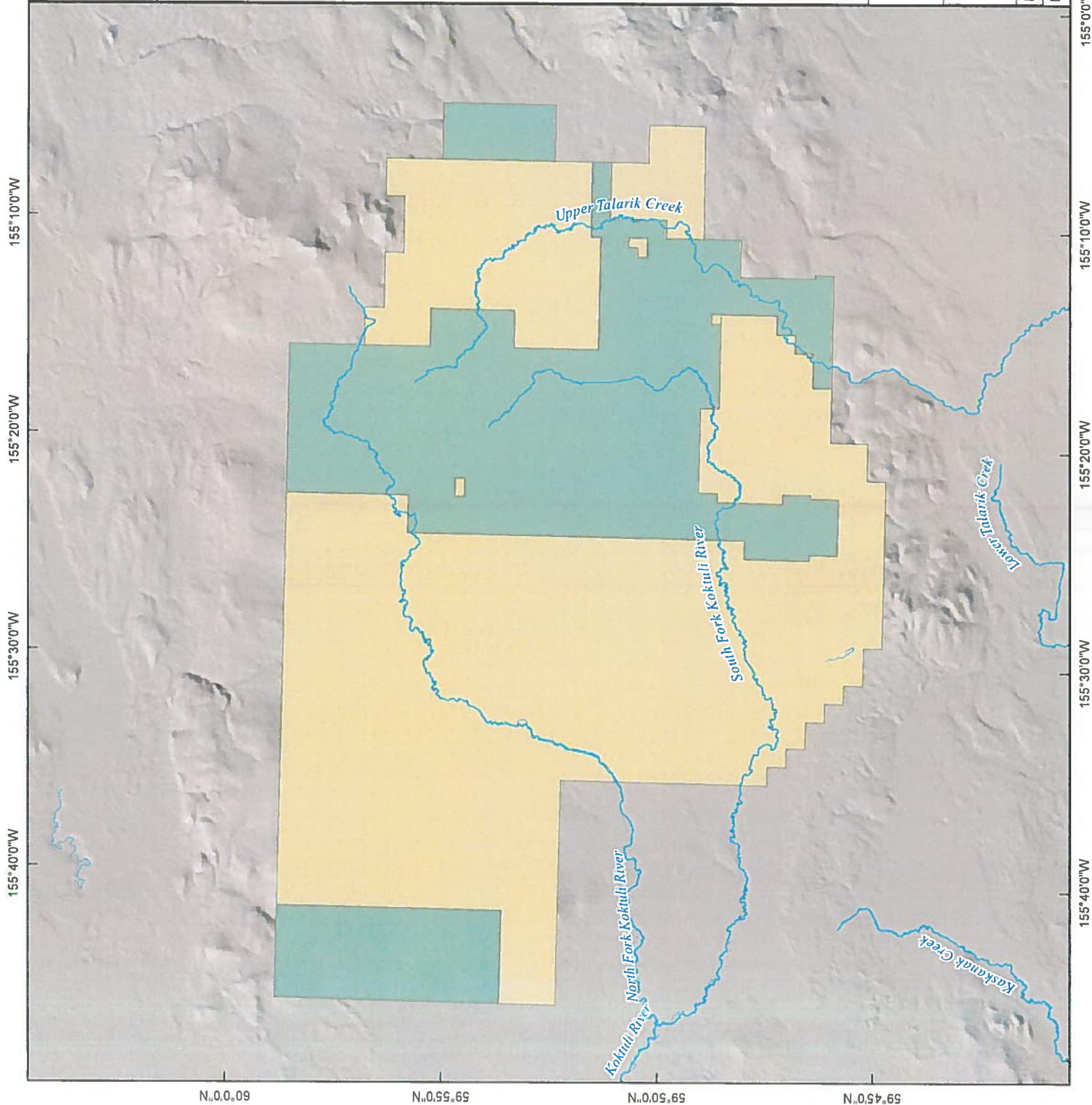
Figure
2

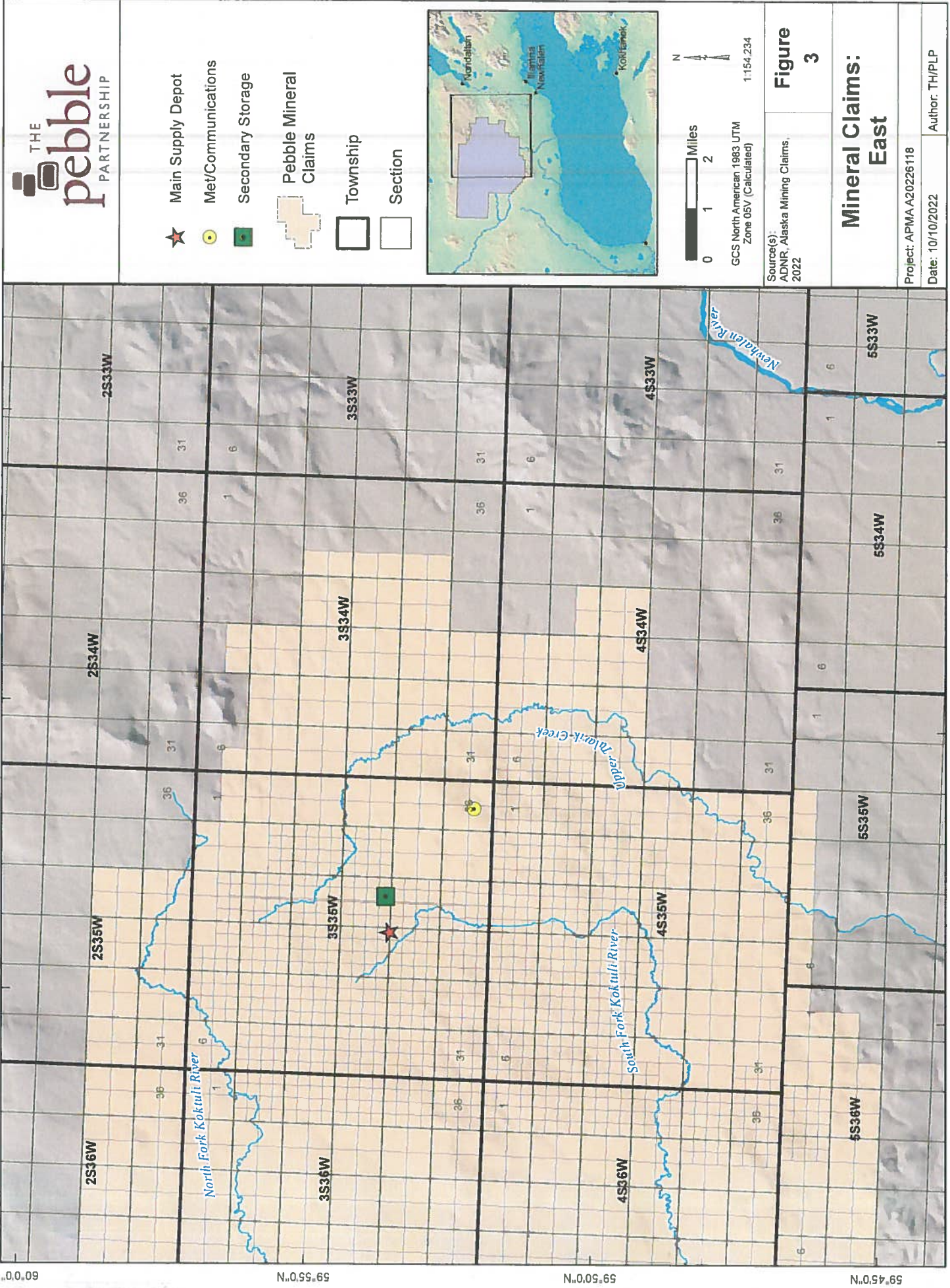
Mineral Claims: Overview

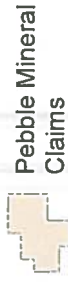
Project: APMA A20236118

Date: 10/6/2022

Author: TH/PLP







GCS North American 1983 UTM
Zone 05V (Calculated)
1,154,234

Source(s):
ADNR, Alaska Mining Claims,
2022

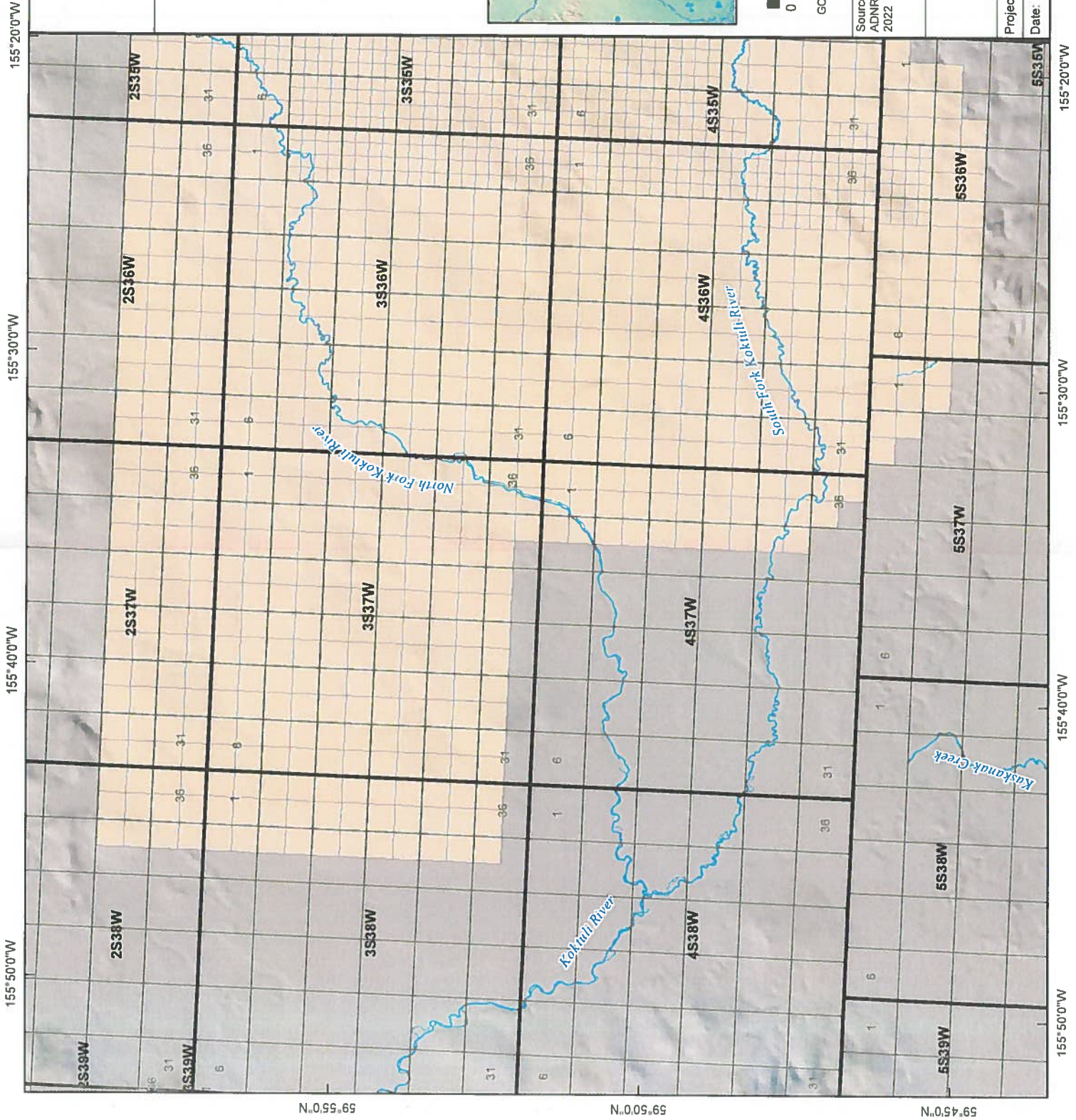
Figure
3

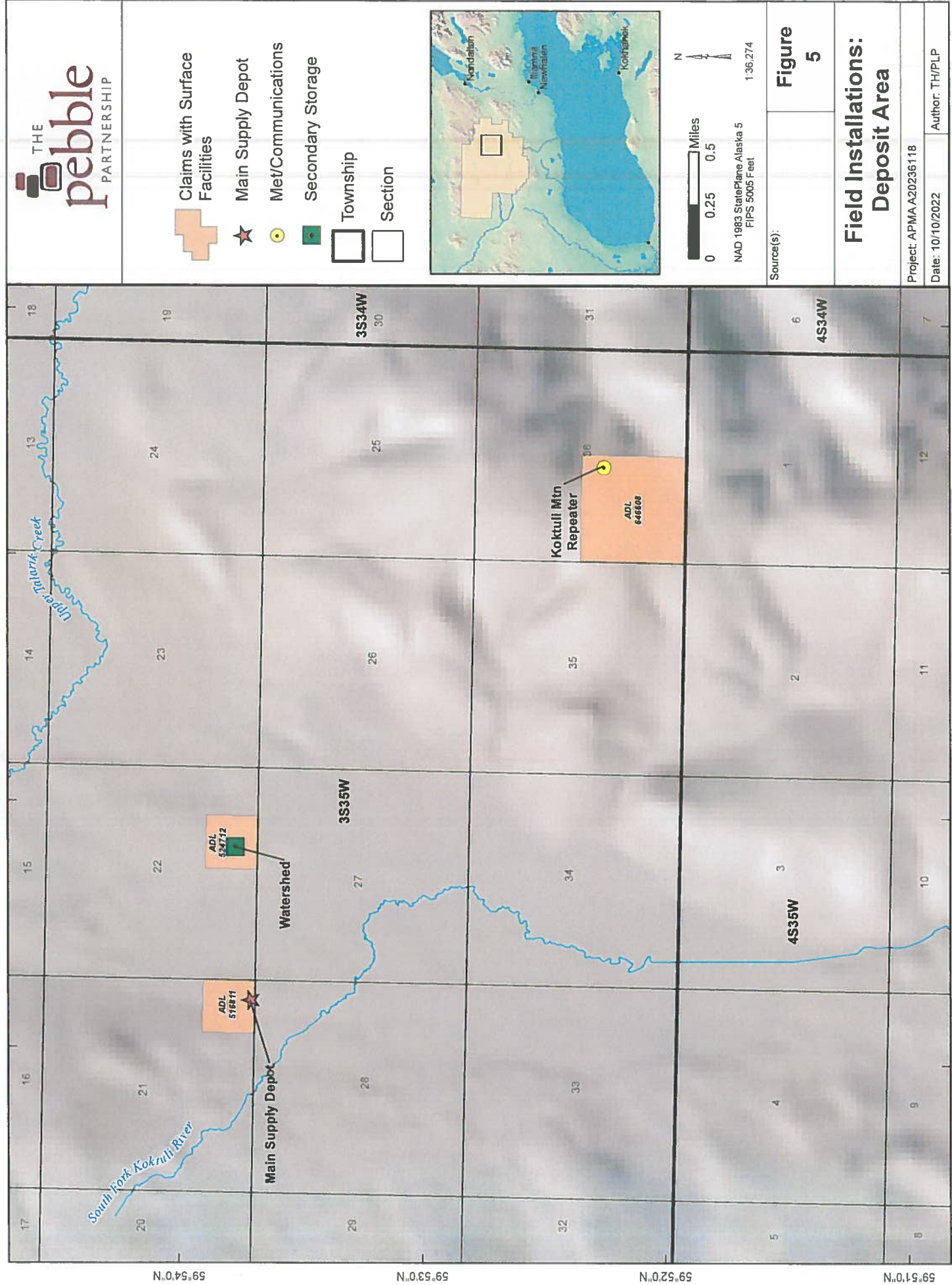
Mineral Claims: West

Project: APMA A20236118

Date: 10/10/2022

Author: TH/PLP





N.0.540.69

N.0.530.69

N.0.529.69

N.0.510.69



PEBBLE PROJECT

2022 Reclamation Report

MLUP No. 6118

PREPARED BY:
PEBBLE LIMITED PARTNERSHIP

OCTOBER 2022

CONTENTS

1.0 INTRODUCTION.....	1
1.1 Location.....	1
1.2 Reclamation Objectives and Requirements.....	1
1.3 Work Summary.....	2
1.4 Other Permits and Regulatory Requirements	3
2.0 PROJECT DESCRIPTION	4
2.1 Site Access.....	4
2.2 Environmental Controls.....	4
2.3 Field Installations	5
2.4 Field Staff and Logistics.....	7
3.0 FIELD ACTIVITIES.....	8
3.1 Exploration Activity	8
3.2 Surface Disturbance and Reclamation.....	8
3.3 Closure Sites	8
3.4 2022 Repair Sites	8
3.5 Consumptive Water Use.....	9
3.6 State Inspection.....	9
3.7 Internal Inspections.....	9
3.8 MLUP No. 6118 Special Stipulations	10
4.0 SIGNATURE	12

TABLES

Table 1. 2022 Permits and Authorizations	3
Table 2. 2022 Borehole Status Summary	10

FIGURES

- Figure 1. Pebble Project Vicinity
Figure 2. Pebble Claim Blocks
Figure 3. 2022 Reclamation Locations
Figure 4. Pebble Project Field Installations

APPENDICES

- Appendix A: Operations and Reclamation Photos
Appendix B: Drill Site Inspection Categories
Appendix C: 2022 Borehole Inspection Status (electronic)
Appendix D: AHEA Reclamation Spreadsheet (electronic)
Appendix E: 2022 Closure Details (electronic)

1.0 INTRODUCTION

This report summarizes exploration drilling, reclamation and care and maintenance activities conducted during the 2022 field season at the Pebble Project, a mineral exploration and development project operated by the Pebble Limited Partnership (PLP). PLP is a U.S. company wholly owned by Northern Dynasty Minerals Ltd. of Vancouver, Canada, conducting exploration-related activities on state mineral claims leased to the Pebble East Claims Corporation and Pebble West Claims Corporation. These activities are authorized by Miscellaneous Land Use Permit (MLUP) No. 6118 issued by the Alaska Department of Natural Resources, Division of Mining, Land and Water (ADNR-MLW).

PLP's scheduled 2022 field season began on May 13 and concluded on June 29. During the season PLP successfully closed 106 monitoring wells within the claim block. Closure activities included plugging or grouting open boreholes and removing all above-ground structures to a sufficient depth below the surface. Closure methods were compliant with all regulatory and permit requires (Sec. 1.2). No artesian sites were closed during the 2022 field season.

In addition to monitoring well closures, PLP completely demobilized several satellite locations by removing all structures and equipment to Iliamna. Satellite locations removed include West Bay 1, West Bay 3, Pebble 1 met station, and the South Koktuli Mtn repeater.

No remaining surface disturbances were carried forward from 2021 and no new ground-disturbing activities were conducted in 2022.

On or about June 1, 2022 the Upper Talarik fire began burning several miles north of the Main Supply Depot. The UT fire continued burning at a low-level for several weeks before rapidly expanding in early July. The expanded fire resulted in damage or destruction of most of PLP's remaining field installations, including the ARD test site, most of the Main Supply Depot, and part of the Watershed installation. PLP mobilized field crews and helicopter support in September to remove debris from damaged areas. Details are provided in Section 2.3.

1.1 LOCATION

The Pebble Project is located in the Lake and Peninsula Borough in southwest Alaska. The main deposit is centered approximately 200 miles SW of Anchorage, 60 miles W of Cook Inlet and 17 miles NW of Iliamna (Figure 1). The Pebble Project comprises 1,840 Alaska state mineral claims and contains one of the world's most significant undeveloped deposits of copper, gold, and molybdenum (Figure 2).¹

1.2 RECLAMATION OBJECTIVES AND REQUIREMENTS

Alaska statute (AS 27.19) and regulation (11 AAC 97) require mining operators to reclaim any disturbed land to a "stable condition", which means rehabilitation to a state that allows for the

¹ In 2021, PLP revised the active claims held by the Pebble West Claims Corporation and the Pebble East Claims Corporation by dropping 562 claims from the project area. No field installations or monitoring wells remain within the relinquished area. The previous and current claim blocks are shown in Figure 2.

reestablishment of a vegetative cover within a reasonable period of time. MLUP No. 6118, Section 1 identifies reclamation requirements, including:

- Surface disturbance shall be held to a minimum, and will be reclaimed by backfilling, contouring, and spreading of organic rich overburden to promote stabilization and natural revegetation.
- The area reclaimed shall be reshaped and recontoured to blend with surrounding physiography using strippings and overburden, and then stabilized to a condition that shall retain sufficient moisture to allow for natural revegetation.
- Upon completion of drilling activities, drill pads shall be reclaimed as necessary, including reseeding, to encourage natural revegetation of the sites and protect them from erosion.
- All drill hole casings shall be removed or cut off at, or below, ground level unless otherwise specifically approved by the Division of Mining, Land & Water.
- All drill holes shall be plugged with bentonite hole plug, a benseal mud, or equivalent slurry, for a minimum of 10 feet within the top 20 feet of the drill hole in competent material. The remainder of the hole will be backfilled to the surface with drill cuttings. If water is encountered in any drill hole, a minimum of 7 feet of bentonite holeplug, a benseal mud, or equivalent slurry shall be placed immediately above the static water level in the drill hole.

MLUP No. 6118 also requires the filing of this reclamation report and Annual Reclamation Statement by December 31 of each year the permit is in effect.

MLUP No. 6118 also includes multiple special stipulations addressing:

- Action Requirements on Inspection Reports (Special Stipulation B)
- Annual Work Plan (D)
- Mineral Closing Order 393 (E)
- Bristol Bay Area Plan requirements (F)
- Wildlife Management (G-J)
- Drilling Waste and Cuttings Management (K)
- Annual Exploration/Reclamation Report (M)
- Water Use (N)

Activities for special stipulations B, D–K, and M–N are described in Section 3.8. Water use (N) is summarized in Section 3.5. The entirety of this report satisfies Special Stipulation M (Annual Report).

1.3 WORK SUMMARY

Work conducted during the 2022 field season included:

- Identification, inspection, and closure of 106 monitoring wells.

- Demobilization of satellite field installations. Material and equipment removed to Main Supply Depot or storage locations in Iliamna, AK.
- Continued monitoring of select sites to evaluate revegetation success and previous repairs.
- Cleanup and debris removal of fire-damaged field installations.

Details on sites closed in 2022 are presented in Appendix E. Inspections and site status are presented in Appendix C. Representative photographs are included in Appendix A.

1.4 OTHER PERMITS AND REGULATORY REQUIREMENTS

In addition to MLUP No. 6118, PLP maintains Temporary Water Use Authorizations (TWUA) and Fish Habitat Permits to support exploration and repair work, as shown in Table 1. PLP did not conduct any activities governed by these permits in 2022.

Table 1. 2022 Permits and Authorizations

Permit/Authorization ID	Issuing Agency	Expiration	Purpose/Use
TWUA F2019-021	ADNR-Water	12/31/2023	Water withdrawal
TWUA F2019-022	ADNR-Water	12/31/2023	Water withdrawal
TWUA F2019-023	ADNR-Water	12/31/2023	Water withdrawal
TWUA F2019-082	ADNR-Water	12/31/2023	Water withdrawal (aquifer)
FH19-II-0056	ADFG	12/31/2023	Fish habitat/water withdrawal
FH19-II-0057	ADFG	12/31/2023	Fish habitat/water withdrawal
FH19-II-0058	ADFG	12/31/2023	Fish habitat/water withdrawal
FH19-II-0060	ADFG	12/31/2023	Fish habitat/water withdrawal
FH19-II-0062	ADFG	12/31/2023	Fish habitat/water withdrawal
FH19-II-0063	ADFG	12/31/2023	Fish habitat/water withdrawal

2.0 PROJECT DESCRIPTION

2.1 SITE ACCESS

Field operations are based out of PLP's office at the Iliamna Airport in Iliamna, AK. Access to all worksites within the Pebble deposit is by helicopter only. PLP does not use ground vehicles to access the deposit area or travel between worksites. As a result, the deposit area remains free of temporary roads and tracks.

2.2 ENVIRONMENTAL CONTROLS

2.2.1 Vegetation and Tundra Preservation

PLP's standard field work procedures require the use of wooden tundra pads and platforms for all heavy equipment and materials to minimize vegetation impacts. Individual worksites are also organized to have as small a footprint as possible, with mobilization and demobilization occurring within the shortest time frame to limit duration impacts. When a surface disturbance is necessary, groundcover, including vegetation, is removed and stockpiled for later use in reclaiming the site. Once the activity is complete, excavated areas are backfilled and re-covered with reserved tundra. Disturbed areas are also revegetated with native seed or an approved seed mixture as appropriate.

2.2.2 Fuel Management and Spill Prevention

PLP uses double-walled, welded aluminum fly tanks to transport and store all fuel for field operations. Tanks are filled at PLP's Iliamna location to no more than 80 percent of the total capacity. (Most tanks used have a total capacity of 110 gallons, meaning each will contain no more than 88 gallons.) Each tank is visually inspected for leaks or spills prior to transport by helicopter. A separate, double walled 500-gallon storage tank at the MSD is available to support field operations, but was not used during 2022. This tank was removed to Iliamna following damage from the Upper Talarik fire. It will not be used again unless re-certified.

All active fuel tanks are placed in welded aluminum containments sized to hold 110 percent of the tank's maximum capacity. Containments are placed on level ground at least 100 feet from any surface water.

Each tank location is stocked with a spill containment and cleanup kit. All field staff have been trained in the proper response and reporting protocols as part of PLP's SPCC Plan. PLP also maintains a contract with Alaska Chadux Corporation to provide 24-hour spill response, if necessary. After each worksite is demobilized, the area is inspected to ensure no leaks or spills occurred.

2.2.3 Erosion and Sediment Control

Where necessary, certified weed-free straw is used in conjunction with re-seeding efforts at to minimize wind and water erosion and promote more thorough vegetation growth. No re-seeding activity occurred during the 2022 season.

2.3 FIELD INSTALLATIONS

2.3.1 Main Supply Depot

The Main Supply Depot (MSD) was initially constructed in 2004 and serves as the primary storage and staging area for field operations. The site occupies approximately 2.5 acres of a gravel bluff in the West Deposit area (SE1/4 SE1/4 of Sec 21, T3S R35W and the NE1/4 NE1/4 of Sec 28, T3S, R35W) (ADL Nos. 516811 and 516874).

Multiple temporary wood frame buildings and platform tents provide sheltered storage for machinery, drilling equipment, environmental supplies, and variety of small parts and tools. Small quantities of drilling fluids, motor oils, and antifreeze are stored in sealed, original packaging inside weather-proof shelters. All temporary structures are constructed on elevated platforms or placed on tundra pads. Other items such as drill rods, lumber, tundra pads, outhouses, fuel containments, rig supports, are stored within the MSD yard on racks or elevated platforms.

The MSD was used as the primary staging area for 2022 field activities. At the end of the scheduled field season, all fuel was removed from the site (prior to the Upper Talarik fire).

The Upper Talarik fire in early July damaged or destroyed more than 90 percent of the MSD, including all temporary wooden structures, the main storage tent, boardwalks, tundra pads and miscellaneous supplies. The only remaining items include racks of drill steel and some large timbers used to support drill rigs.

In September 2022, ground crews initiated cleanup and debris removal operations at the MSD using a B3 helicopter. All damaged structures not consumed by the fire were dismantled and secured in transport slings for removal to Iliamna. Once large debris was removed, crews raked the entire site to gather smaller items (e.g., hardware), which were placed into covered totes for transport. Over 12 days, PLP removed 74 sling loads of debris from the MSD, or approximately 70 tons in total.

Field crews visually inspected the site for evidence of spills or damage; none were identified. PLP will continue to monitor the site for recovery in future field seasons and evaluate the need for enhanced reclamation.

Photos 114 – 116 show the MSD following the fire and site cleanup.

2.3.2 Fuel Storage

Jet A fuel is used for all large mechanized field equipment (pumps, generators, drill rigs). Multiple aluminum fly tanks were transported to and stored at the MSD by helicopter to support 2022 field operations in accordance with PLP's fuel management policies (Section 2.2.2). The maximum volume of fuel stored at the MSD during 2022 was approximately 400 gallons. Smaller volumes of fuel were transported to individual work sites as necessary and stored appropriately (aluminum containments, spill kits). All aluminum fly tanks were removed to Iliamna at the end of the scheduled 2022 field season (prior to the Upper Talarik fire). No fuel or other petroleum product spills were identified or reported during the 2022 field season.

2.3.3 Watershed

The Watershed site is located approximately 0.75 miles east of the MSD in the SW1/4 SE1/4 of Sec 22, T3S, R35W (ADL No. 524712). The site consists of three temporary buildings constructed on elevated platforms: one Quonset-style building with a corrugated metal roof (14' x 16') that serves as a light machine shop, and two wood frame buildings (9' x 38'; 10' x 16') used to store hoses, miscellaneous hand tools and field supplies. A small generator shed is attached to the Quonset hut.

The Upper Talarik fire in early July destroyed the machine shop structure and generator shed but left the other wood frame buildings intact. PLP will continue cleanup operations at the Watershed location in 2023 and evaluate the continued use of the site as the base of field operations in future field seasons.

Photo 117 shows the Watershed site following the fire.

2.3.4 West Bay 1 and 3

Each West Bay location consisted of two temporary wooden structures (an 8' x 12' emergency shelter and a smaller generator shack). These structures were used to provide shelter for monitoring crews during data collection. West Bay 1 was located in the SW1/4 SW1/4 of Sec 23, T3S, R35W (ADL No. 524714). West Bay 3 was located in the NE1/4 SW1/4 of Sec 33, T3S, R36W (ADL No. 642412).

In June 2022, PLP removed all structures, equipment, and material from each West Bay location. All items were transported by helicopter to the MSD. Each site was inspected for spills or damage; none were found. PLP will continue to monitor recovery of each site in successive field seasons to ensure compliance with all reclamation requirements.

Photos 107 – 109 show the West Bay sites following structure removal.

2.3.5 Meteorological and Communications

The Pebble 1 meteorological station was located in the SW1/4 NE1/4 of Sec 20, T3S, R35W (ADL No. 524829). The small site consisted of a temporary fiberglass structure (approximately 8 x 8 ft) and associated equipment. A small, secondary data repeater was placed on South Koktuli Mountain to provide a more consistent link to the Iliamna base station. This small repeater consisted of a transmitter and battery pack and was located in the SW 1/4 NW 1/4 of Section 12, T4S, R35W (ADL No. 567941).

The Koktuli Mountain radio repeater is located in the NE1/4 SW1/4 of Sec 36, T3S, R35W (ADL No. 646608). The small site consists of a temporary metal structure (approximately 8 x 8 ft) and associated equipment. This repeater is the primary means of communication between base operations in Iliamna and field crews.

Both the Pebble 1 met station and small repeater were demobilized to the MSD in June 2022. Each site was inspected for spills or damage; none were found.

Photos 112 – 113 show the Pebble 1 met station following structure removal.

2.3.6 Acid Rock Drainage Test Location

The ARD site was located in the SE 1/4 SE 1/4 of Section 22, T3S, R35W (ADL No. 524713). It was set up to evaluate real time weathering and acid generation potential in area rock. The site consisted of 12 large plastic barrels filled halfway with rock fragments. Barrels were racked on wood tundra pads.

During the 2022 field season, the ARD test site was inactive. However, the Upper Talarik fire in late June completely destroyed all structures and barrels containing rock. PLP removed all remaining debris by helicopter to the MSD. All rock fragments were transported by helicopter to Iliamna for secure storage. Following cleanup, PLP inspected the site for spills or damage; none were found. PLP will continue to monitor the site for recovery in future field seasons. At this time, PLP does not intend to resume ARD field testing.

Photos 110 – 111 show the ARD site following the fire and site cleanup.

2.4 FIELD STAFF AND LOGISTICS

All work crews are based out of Iliamna and ferried to the work site by helicopter each day work is being performed. All waste is removed from the field and properly disposed in Iliamna.

3.0 FIELD ACTIVITIES

3.1 EXPLORATION ACTIVITY

PLP did not conduct any new exploration activity during the 2022 field season.

3.2 SURFACE DISTURBANCE AND RECLAMATION

PLP did not create any new surface disturbances during the 2022 field season, nor were there any holdover disturbances from 2021 requiring reclamation.

3.3 CLOSURE SITES

PLP permanently plugged and closed 106 boreholes during the 2022 field season. Closure methods described below are fully compliance with MLUP No. 6118 Stipulation 1.h.

Each identified site was inspected to determine the integrity of the downhole casing, material competency of the surrounding ground, and suitability for closure without the need to redrill the borehole. Where present, the static water level was measured using an acoustic meter (Solinst Model 104) with an accuracy to 3 centimeters or 0.1 feet.

A bridge plug was created in each borehole at the static water level to establish the termination depth of the eventual grout or bentonite plug. Bridge plugs in small diameter boreholes (1-2 inches) are created by feeding very small quantities of bentonite chips down the borehole and allowing them to set. In larger boreholes, bridge plugs are created using wooden dowels sized to a slightly smaller diameter. Water causes the dowel to swell and creates a stable bridge plug at the water level.

Boreholes were then filled with 3/8-inch bentonite chips (Baroid) or pressure grouted from the bridge plug to 1.5 feet below the existing ground surface. Once a competent seal was confirmed, a small excavation was made around the borehole to cut off the casing 1.5 feet below ground. Existing vegetation was preserved where possible. The plugged borehole was then capped with cement (Portland Type III) and backfilled with excavated material and contoured to the surrounding ground. Any preserved vegetation was replaced in the excavated area. All surface materials (casing, broken cement, etc.) were removed to Iliamna for storage or disposal.

Post-closure inspections by PLP staff did not identify any remediation issues (e.g., subsidence, water leaks). These sites are now classified as 3-E (see Appendix B).

Post-closure photos are provided in Appendix A. Appendix E details the quantity and type of plug material used for each borehole as well as the measured depth to water and total plug length.

3.4 2022 REPAIR SITES

No borehole activities were conducted during the 2022 field season, nor were any sites identified as needing repair during inspections.

3.5 CONSUMPTIVE WATER USE

PLP used small quantities of water from surface waters to prepare cement mixtures. Water pumps were fitted with fish protection screens when in operation. Less than 200 gallons per day were withdrawn from multiple sources based on their proximity to each work site. The quantity and frequency of water used do not meet authorization requirements under 11 AAC 93.035(b).

3.6 STATE INSPECTION

Alaska DNR-Mining staff conducted a site inspection on June 7, 2022. As of the date of this annual report, PLP has not received a copy of the final inspection report. Inspection findings, if any, will be addressed in a timely manner.

3.7 INTERNAL INSPECTIONS

PLP conducts routine inspections of project drill sites during each field season to ensure compliance with all permit and regulatory requirements. Information is summarized and provided to DNR, including current status, repair or maintenance needs, presence of above ground structures, reclamation status, safety markings, and abandonment method, if applicable.

PLP assigns an alpha-numeric code to each drill site following inspection to more easily characterize each location and plan future maintenance and inspection needs. Numerals (1-3) describe the borehole operating status (e.g., active or potential use for monitoring or future drilling) while letters (A-E) describe the surface condition, including reclamation status and maintenance needs, if any. A detailed explanation of each code is provided in Appendix B.

During the 2022 field season, PLP inspected 131 individual borehole locations, including the 106 sites that were closed and reclaimed. The status of all project boreholes is provided in Appendix C.

As shown in Table 2, all sites are in stable condition and require no further action (D and E) beyond follow-up monitoring. None of the project drill sites require major repairs (A) or otherwise pose a notable risk of causing adverse impact.

Table 2. 2022 Borehole Status Summary

			Surface Condition					Total ^[a]
			A	B	C	D	E	
			Major Repairs	Stable/ Minor Repairs	Maintenance or Follow-up	Stable/ Monitored	Stable/ No Action	
Borehole Status	1	Active	0	0	0	27	444	471
	2	Inactive	0	0	0	0	0	0
	3	Closed	0	0	0	9	900	909
	Total		0	0	0	36	1344	1380

^[a] Includes drill sites within the active claim boundary only.

3.8 MLUP No. 6118 SPECIAL STIPULATIONS

3.8.1 B—Action Items on Inspection Reports

See Section 3.6.

3.8.2 D—Annual Work Plan

PLP submitted the 2022 work plan by email to DNR-Mining on February 1, 2022.

3.8.3 E—Mineral Closing Order 393

PLP did not conduct any activity in 2022 within the boundaries of MCO 393.

3.8.4 F—Talarik Creek Vegetative Buffer

PLP did not conduct any activity in 2022 within 150 feet of the ordinary high water mark of Upper Talarik Creek.

3.8.5 G—Caribou Calving Areas

PLP routinely avoids wildlife when present near work sites. No caribou were observed near any work site. All 2022 work was conducted after the typical calving period for caribou in the vicinity. PLP coordinated with ADFG staff prior to commencing seasonal work as required.

3.8.6 H—Moose Calving, Rutting, and Overwintering Areas

PLP routinely avoids wildlife when present near work sites. No moose were observed near any 2022 work site. PLP coordinated with ADFG staff prior to commencing seasonal work as required.

3.8.7 I—Bear Denning

PLP does not conduct field activities within one-half mile of any known bear dens. PLP requested known bear den locations from ADFG as required, but none were provided. No bear dens were identified during the 2022 field season.

3.8.8 J—Waterfowl Molting Area

PLP did not conduct any 2022 field activities near waterfowl molting areas. Prior to the start of seasonal work, PLP coordinated with ADFG staff to minimize the potential for any impacts. No activity was conducted in BBAP Subunit 10-03.

3.8.9 K—Drilling Waste and Cuttings Management

PLP did not conduct any activity that generated cuttings or used drilling muds during 2022.

3.8.10 N—Water Use

See Section 3.5.

4.0 SIGNATURE

This report, prepared by Tim Havey, PLP Director, Environment and Permitting, is dated October 4, 2022 and satisfies the annual reporting requirements of MLUP No. 6118.

Signed,

The image shows a handwritten signature in black ink over a grey logo. The logo consists of a stylized 'P' made of three stacked squares, followed by the text 'THE pebble PARTNERSHIP' in a sans-serif font. The signature is written over the word 'pebble'.

Tim Havey
Director, Environment and Permitting, PLP

APPENDIX A

Representative Photographs

APPENDIX B

Inspection Categories

Table B-1. Borehole Status Codes

Code	Category	Description
1	Active	Primary designation for active monitoring wells (groundwater quality, geotechnical, etc.). Also used for some former exploration boreholes that are maintained as possible water sources. Active sites do not have material plugs (grout, cement, bentonite) but may be fitted with mechanical plugs or caps.
2	Inactive	<i>Category no longer in use.</i>
3	Closed	Site is fully decommissioned. Borehole has been plugged as appropriate. All surface structures removed, with possible exception of wood post indicating location and borehole ID.

Table B-2. Reclamation/Maintenance Condition Codes

Code	Category	Description
A	Major Repairs	<p>Site condition presents an identified environmental compliance or health & safety concern, or is at risk of progressing if not addressed as soon as possible. Significant repairs necessary, typically requiring advanced planning, technical staff and additional equipment. Coordination and approval from DNR or other agency may be required.</p> <p><i>Examples: upwelling of discolored or voluminous water; discharge to surface water.</i></p>
B	Minor repairs	<p>Site condition requires repairs or rehabilitation, but is stable and not at risk of deteriorating further. Work does not require technical staff but generally cannot be completed during routine maintenance trips or by one person. Advance approval from DNR or other agency is usually not required unless circumstances dictate. All repair activities summarized in annual report.</p> <p><i>Examples: Margo plug replacement/installation; large area rehabilitation or revegetation efforts; grout injection.</i></p>
C	Routine Maintenance or Additional Investigation	<p>Maintenance requirements are small or insignificant and generally the result of normal operation or exposure to elements. Repairs can be completed by staff during routine inspections and do not require specialized equipment or advance planning. Also used to identify sites where condition cannot be confirmed, thus requiring additional inspection or involvement of higher level staff.</p> <p><i>Examples: application of sealant around cap; water valve replacement; ponded surface water with unconfirmed source.</i></p>
D	Stable/ Monitored	<p>Site condition is stable and has been fully reclaimed, but with past maintenance issues or known to have higher maintenance needs. All structural equipment, if any, is in good condition. Routine monitoring is generally more frequent than Category E sites.</p> <p><i>Examples: artesian sites; sites with recent, major repairs.</i></p>
E	Stable/ No Action	<p>Site condition is stable and has been fully reclaimed. All structural equipment, if any, is in good condition. No known issues. No history of upwellings, leaks, or staining. Located in an area unlikely to cause concern (e.g., wetlands, artesian zone). Inspection frequency is lower than Category D sites.</p>

APPENDIX C

Borehole Status (electronic file)

APPENDIX D

AHEA Reclamation Spreadsheet (electronic file)

APPENDIX E


2022 Borehole Closure Details (electronic file)

Appendix A—Operations Photos

1. Borehole 3122



2. Borehole 4171




Appendix A—Operations Photos

3. Borehole 4181




4. Borehole 4203



Appendix A—Operations Photos

5. Borehole 4222




6. Borehole 5321



Appendix A—Operations Photos

7. Borehole 5326



8. Borehole 11535




Appendix A—Operations Photos

9. Borehole 4270M




10. Borehole GH04-012A



Appendix A—Operations Photos

11. Borehole GH04-019



12. Borehole GH06-065




Appendix A—Operations Photos

13. Borehole GH06-080



14. Borehole GH07-090



Appendix A—Operations Photos

15. Borehole GH07-091



16. Borehole GH07-092




Appendix A—Operations Photos

17. Borehole GH07-093




18. Borehole GH08-112




Appendix A—Operations Photos

19. Borehole GH08-114




20. Borehole GH08-116



Appendix A—Operations Photos

21. Borehole GH08-124




22. Borehole GH08-125



Appendix A—Operations Photos

23. Borehole GH08-126




24. Borehole GH08-129




Appendix A—Operations Photos

25. Borehole GH08-140




26. Borehole GH08-143



Appendix A—Operations Photos

27. Borehole GH08-162




28. Borehole GH08-170




Appendix A—Operations Photos

29. Borehole GH08-171




30. Borehole GH08-175




Appendix A—Operations Photos

31. Borehole GH08-176




32. Borehole GH08-190




Appendix A—Operations Photos

33. Borehole GH08-197A



34. Borehole GH08-197B




Appendix A—Operations Photos

35. Borehole GH08-198



36. Borehole GH10-211



Appendix A—Operations Photos

37. Borehole GH10-212



38. Borehole GH10-213




Appendix A—Operations Photos

39. Borehole GH10-214



40. Borehole GH10-216



Appendix A—Operations Photos

41. Borehole GH10-218



42. Borehole GH10-220




Appendix A—Operations Photos

43. Borehole GH10-223




44. Borehole GH10-225



Appendix A—Operations Photos

45. Borehole GH11-232



46. Borehole GH11-243




Appendix A—Operations Photos

47. Borehole GH11-244S




48. Borehole GH11-245



Appendix A—Operations Photos

49. Borehole GH11-246



50. Borehole GH11-248S



Appendix A—Operations Photos

51. Borehole GH11-260S



52. Borehole GH11-262S




Appendix A—Operations Photos

53. Borehole GH11-263S




54. Borehole GH11-268S




Appendix A—Operations Photos

55. Borehole GH11-269S



56. Borehole GH11-270S



Appendix A—Operations Photos

57. Borehole GH11-277




58. Borehole GH11-281




Appendix A—Operations Photos

59. Borehole GH11-283S



60. Borehole GH11-284S



Appendix A—Operations Photos

61. Borehole GH11-287




62. Borehole GH11-291S



Appendix A—Operations Photos

63. Borehole GH11-293



64. Borehole GH11-294



Appendix A—Operations Photos

65. Borehole GH11-296



66. Borehole GH12-299



Appendix A—Operations Photos

67. Borehole GH12-300




68. Borehole GH12-303



Appendix A—Operations Photos

69. Borehole GH12-306



70. Borehole GH12-315S



Appendix A—Operations Photos

71. Borehole GH12-318



72. Borehole GH12-332S




Appendix A—Operations Photos

73. Borehole GH12-335



Appendix A—Operations Photos

74. Borehole GH13-376



Appendix A—Operations Photos

75. Borehole GH13-377



Appendix A—Operations Photos

76. Borehole GH13-378



Appendix A—Operations Photos

77. Borehole GH13-379



Appendix A—Operations Photos

78. Borehole GH13-380




Appendix A—Operations Photos

79. Borehole GH13-381




Appendix A—Operations Photos

80. Borehole GH13-383



Appendix A—Operations Photos

81. Borehole MW-04-04



Appendix A—Operations Photos

82. Borehole MW-04-07S



83. Borehole P-04-04M



Appendix A—Operations Photos

84. Borehole P-05-10D



Appendix A—Operations Photos

85. Borehole P-05-10S



Appendix A—Operations Photos

86. Borehole P-05-16D



Appendix A—Operations Photos

87. Borehole P-05-16M



Appendix A—Operations Photos

88. Borehole P-05-16S




Appendix A—Operations Photos

89. Borehole P-05-16SS



90. Borehole P-05-28D




Appendix A—Operations Photos

91. Borehole P-05-32D



Appendix A—Operations Photos

92. Borehole P-05-34D



Appendix A—Operations Photos

93. Borehole P-06-39D




Appendix A—Operations Photos

94. Borehole P-06-39S



Appendix A—Operations Photos

95. Borehole P-06-41S




Appendix A—Operations Photos

96. Borehole P-07-46D



Appendix A—Operations Photos

97. Borehole P-07-47D




98. Borehole P-08-57D




Appendix A—Operations Photos

99. Borehole P-08-65D



Appendix A—Operations Photos

100.Borehole P-08-65M



Appendix A—Operations Photos

101.Borehole P-08-65S




Appendix A—Operations Photos

102.Borehole P-08-775



Appendix A—Operations Photos

103.Borehole P-08-85S



Appendix A—Operations Photos

104.Borehole P-08-88D




Appendix A—Operations Photos

105.Borehole P-08-88S



Appendix A—Operations Photos

106. Borehole PW-04-01/01A



107. West Bay 3
(post-demobilization)



Appendix A—Operations Photos

108. West Bay 3
(post-
demobilization)



109. West Bay 1
(post-
demobilization)




Appendix A—Operations Photos

110. ARD Test Location
(post-fire cleanup)



111. ARD Test Location
(post-fire cleanup)



Appendix A—Operations Photos

**112. Pebble 1 Met
Station
(post-
demobilization)**



**113. Pebble 1 Met
Station
(post-
demobilization)**



Appendix A—Operations Photos

114. Main Supply Depot
(post-fire cleanup)



115. Main Supply Depot
(post-fire cleanup)



Appendix A—Operations Photos

116. Main Supply Depot
(post-fire cleanup)



Appendix A—Operations Photos

117. Watershed
(post-fire)



2022 ANNUAL RECLAMATION STATEMENT

(33)

- ☐ Placer Mining
☐ Suction Dredging
☒ Hardrock Exploration

APMA # 6118

Complete and return this statement by December 31, 2022. If you did not operate, fill in your name, check bottom box, sign, and return form.

In accordance with AS 27.19 (Reclamation Act):

I, James Fuego hereby file an annual reclamation statement for the 2022 mining operation described in subject Application for Permits to Mine in Alaska. (Submission of this statement does not constitute reclamation approval.)

Volume of material disturbed in 2022: 0 cubic yards (Includes strippings and processed material.)

Sluice days last season: NA Cubic yards of material processed daily: NA Annually: NA

Total acreage disturbed in 2022: State 0, Federal NA, Private NA. (Includes stripped areas, mining cuts, overburden and tailing stockpiles and disposal areas, temporary stream diversions, stream bypasses, and settling ponds.) Federal operators should include area of camp and access roads.

Length NA feet and Width NA feet of stream diversion.

Stream diversion: ☐ Temporary ☐ Permanent ☒ No Diversion (check one).

Total Area reclaimed in 2022: 0 acres. *Closed 106 exiting monitoring wells.*

Total un-reclaimed acres: 0 (This should match "total acreage currently disturbed" on the 2023 Reclamation Plan Form.) *471 monitoring wells remain active and open.*

For areas reclaimed, the following reclamation measures were used (check only measures that were used).

You must include photographs or videotapes of the completed reclamation work:

- ☐ Spread and contoured tailings
☐ Spread topsoil, vegetation, overburden muck or fines on the surface of contoured tailings
☐ Reestablished flood plain with stream channel in stable position
☐ Ponds are reclaimed
☐ Backfilled and reclaimed temporary stream diversions
☐ Camp removed, cleaned up and left free of debris
☐ Hardrock Exploration: Complete and submit an electronic Annual Reclamation Report

Other Reclamation Measures Taken:

Removed casing and plugged and closed 106 existing monitoring wells.

☐ Did not operate in 2022 and therefore did not conduct reclamation.

Relationship to Claim(s)

☐ Owner ☐ Lessee ☒ Operator
☐ Agent For: _____

Signed [Signature] Date 2/22/2023

2023 RECLAMATION PLAN FORM (HARDROCK EXPLORATION)

<input type="checkbox"/> A. RECLAMATION PLAN (REQUIRED if the operation will disturb five or more acres this year, OR 50,000 cubic yards, OR if the operation has a cumulative disturbed area of five or more acres).	<input type="checkbox"/> B. RECLAMATION PLAN VOLUNTARY (for an operation below limits shown in Box A but wanting to qualify for the statewide bonding pool. (Operations on BLM Lands and others not filing Letter of Intent)).	<input checked="" type="checkbox"/> C. LETTER OF INTENT (34) (less than five acres to be disturbed AND less than 50,000 cubic yards AND less than five acres unreclaimed area).
---	--	--

In accordance with Alaska Statute 27.19, reclamation is required of all mining operations. Reclamation bonding is required of operations with disturbance of 5 acres or greater. Completion of this application will meet the requirements for a "Reclamation Plan" for operations 5 acres and larger in size and for a "Letter of Intent To Do Reclamation" for operations under 5 acres. If you do not intend to use the reclamation methods presented below, you must provide additional information concerning your plans for reclamation under separate attachments.

Total acreage currently disturbed: 0 acres. This should match: "Total Unreclaimed Acres" on your 2022 Annual Reclamation Statement for Small Mines, or line #7 on your 2023 Bond Pool Renewal Form. Disturbed ground includes all unreclaimed mining and exploration activity (excluding camps and roads) since October 1991. Federal operators must include areas of camps and roads. *(471 monitoring wells remain active and open)*

New acres to be disturbed in 2023 0 acres. Total acreage (currently disturbed plus new acres): 0 acres.

Acreage disturbed by land status: 0 State (general) NA State (Mental Health) NA Private NA Federal

Total acreage to be reclaimed in 2023 0 acres; Total volume of material to be disturbed in 2023: 0 cubic yards.

Include strippings and overburden to be removed. Cubic yards = Length (yards) x Width (yards) x Depth (yards).

☒ Reclamation will be conducted concurrently with activity. ☐ Reclamation will be conducted at the end of the season. *(PLP will continue closure of the 471 active monitoring wells.)*

THE FOLLOWING RECLAMATION MEASURES SHALL BE USED:


(These measures are required by law. Those that do not apply may be crossed out; but, an explanation must be given.)

- Topsoil, vegetation, and overburden muck, not promptly redistributed to an area being reclaimed, will be individually separated and stockpiled for future use. This material will be protected from erosion and from contamination by acidic or toxic materials and will not be buried by tailings.
- The area reclaimed will be reshaped to blend with the surrounding area using tailings, strippings, and overburden and be stabilized.
- Stockpiled topsoil, overburden muck, will be spread over the contoured exploration sites to promote natural plant growth such that
- Exploration trenches will be backfilled. Brush piles, stumps, topsoil, and other organics will be spread on the backfilled surface to inhibit erosion and promote natural revegetation. All exploration trenches will be reclaimed by the end of the exploration season in which they are constructed, unless specifically approved by the DMLW (Mining operations are required by law to be reclaimed as contemporaneously as practicable with the mining operation to leave the site in stable condition).
- Shallow auger holes (limited to depth of overburden) will be backfilled with drill cuttings or other locally available material in such a manner that closes the hole to minimize the risk to humans, livestock and wildlife.
- All drill hole casings will be removed or cut off at, or below, ground level. All drill holes will be plugged by the end of the exploration season with bentonite holeplug or equivalent slurry, for a minimum of 10 feet within the top 20 feet of the drill hole. The remainder of the hole will be backfilled to the surface with drill cuttings. If water is encountered in any drill hole, a minimum of 7 feet of bentonite holeplug or equivalent slurry will be placed immediately above the static water level in the drill hole. (NOTE: The operator understands that complete filling of the drill holes, from bottom to top, with bentonite holeplug or equivalent slurry is also permitted and is considered to be the preferred method of hole closure, unless communicated otherwise by DMLW.)
- If artesian conditions are encountered, the operator will take all measures practicable to prevent the offsite discharge of those waters subject to 11 AAC 97.240 and will contact the DMLW for approval of hole plugging measures.
- At closure, all shafts, adits, tunnels, and air vents to underground workings will be stabilized and properly sealed to ensure protection of the public, wildlife and the environment.
- On state lands, all buildings and structures constructed, used, or improved will be removed, dismantled, or otherwise properly disposed of unless the surface owner or manager authorizes that the buildings and structures may stay.
- On state lands, all scrap iron, equipment, tools, piping, hardware, chemicals, fuels, waste, and general construction debris will be removed or properly disposed of.
- Reclamation measures taken will be consistent with any alternative post mining land use approved by the Commissioner, subject to the provisions of 11 AAC 97.300(h) and the conditions (if any) of an approved reclamation plan.

IMPORTANT: 1. Alternative reclamation measures may be approved if the reclamation measures presented above are not applicable to your site. Please explain in separate correspondence. Submit a sketch and describe additional reclamation measures you propose to conduct at your operation. Reclamation measures must comply with AS 27.19.

BONDING: In accordance with AS 27.19, bonding is required for all operations having a mined area of \geq five acres on State Land. This area must be bonded for \$750.00 per acre, unless the miner can demonstrate that a third party contractor can do the needed reclamation for less. The Statewide Bonding Pool may be joined by completing a bond pool application form and meeting certain requirements. No reclamation plan approval goes into effect until the bonding pool deposit and annual nonrefundable fees are paid. Use bond form to calculate area of disturbance for bonding.

BLM requires that a reclamation plan be consistent with 43 CFR 3809.420, Performance Standards for the Surface Management regulations for Federal Operations. Refer to 43 CFR 3809 or the BLM minerals website available at <https://www.blm.gov/programs/energy-and-minerals/mining-and-minerals> for more information on what is needed for a reclamation plan on Federal lands, as they may be different than those identified above.

James Fugé Printed name (Applicant)	Relationship to Mineral Property: <input type="checkbox"/> Owner <input type="checkbox"/> Lessee <input checked="" type="checkbox"/> Operator <input type="checkbox"/> Agent For: _____	Date: <u>02/22/2023</u> APMA #: <u>6118</u>
 Signature (Applicant)		