

**APPLICATION FOR EASEMENT ON STATE LAND
AS 38.05.850**

RECEIVED

SEP 16 2022

**DIVISION OF
OIL AND GAS**



State of Alaska
Department of Natural Resources, Division of Oil and Gas
550 W. 7th Ave, Suite 1100, Anchorage, AK 99501-3563
Phone: 907-269-8800 Fax: 907-269-8943
Permitting Email: dog.permitting@alaska.gov



Non-refundable application fee: \$1500

ADL# _____
(to be filled in by state)


SECTION I. APPLICANT INFORMATION	
Applicant Name: Raymond Latchem	Title: President
Company: SES Midstream, LLC	
Mailing Address: PO Box 240168	
City/State/Zip Code: Anchorage, Alaska/99524	
Phone: 907-562-5520	Email: Ray@latchem.com
SECTION II. PROJECT LOCATION/LAND STATUS	
State of Alaska Surface Lands:	
Are supplemental pages for Land Status included in Appendix A? Yes <input type="checkbox"/> No <input checked="" type="checkbox"/>	
Meridian, Township, Range, and Section(s): Umia Principal Meridian, Township 10 North, Range 15 East	
Is the project within or partially within an active Oil and Gas Unit? Greater Prudhoe Bay Unit. This field gas supply line is completely contained within the 13 acre Tract C of ASLS 2014-49	
Is the project within or partially within a valid Oil and Gas lease held by the applicant? If yes, list ADL(s): No.	
Other Considerations (Existing easement ADL if applying for amendment or renewal): This easement is sought to authorize a short connector pipe between a GPBU field gas pipeline and a planned small gas treating facility that will serve the Deadhorse industrial community.	
Letter of non-objection or third-party commercial agreement obtained from other affected parties? Yes <input type="checkbox"/> No <input checked="" type="checkbox"/> If no, please explain In progress. Hilcorp, the Unit Operator is waiting for other prerequisites (this authorization) before spending more time on this. A tie in agreement is required and will be executed prior to Entry Authorization being granted.	
SECTION III. PROJECT INFORMATION	
1. Project Name: SES Midstream gas treatment facility field gas supply line	

2. Construction Start/End Date: Start June 2024 end July 2024				Easement Duration:Duration of accompanying 38.05.070 lease			
3. Project Activities:							
A. Project Description: SES Midstream, LLC (SESM) was organized to provide natural gas treating and processing in Deadhorse, AK. To treat the gas there must be a supply. This pipe will connect the treatment facility to an existing unit operated abandoned MI line passing through the associated 38.05.070 lease from Flow Station 1.							
B. Methods of Construction Conventional welded steel piping will be used, per industry standards. Including API and PHMSA regulations.							
C. Easement Parameters: 50 feet, 25 feet from center line							
Construction Easement (including buffers)				Operation Easement (including buffers)			
Projects	Length (ft)	Width (ft)	Size (acre)	Projects	Length (ft)	Width (ft)	Size (acre)
Gravel Pad	N/A	N/A	N/A	Gravel Pad	N/A	N/A	N/A
Gravel Road	Existing	N/A	N/A	Gravel Road	N/A	N/A	N/A
Pipeline	300	50	.344	Pipeline	300	50	.344
Wellbore	N/A	N/A	N/A	Wellbore	Enter	N/A	N/A
Other	N/A	N/A	N/A	Other	N/A	N/A	N/A
Total	300	50	.344	Total	300	50	.344
D. Waste Management: N/A							
E. Staging and Storage Areas: N/A, provided under separate AS 38.05.070 lease							
F. Airstrips and Landing Zones: N/A							
G. Historical Properties and Cultural Resources: N/A							
H. Anadromous Fish Streams and Other Streams: N/A							

I. Fuel and Hazardous Substances: No fuel or hazardous substance will be stored in the easement. Up to 6 million standard cubic feet per day of field gas may pass through the field gas supply line.
J. Air Quality N/A
K. Water Quality N/A
L. Utilities: N/A
M. Material Sites: N/A
N. Water Supplies: N/A
O. Roads: Legal access is established via ADL 412325, a public easement that authorizes the road system in Deadhorse. A 50-foot public access easement that crosses the adjacent Tract 9.
4. Associated Structures: Field gas treating facility to be built on the SESM end of this connector pipe.
5. Is this an existing use?: Yes <input type="checkbox"/> No <input checked="" type="checkbox"/> If Yes, provide documentation verifying existing use, such as easement atlas, affidavits attesting to use and existence, pictures, etc.
6. Are you applying to be granted a Private Easement? Yes <input checked="" type="checkbox"/> No <input type="checkbox"/>
7. Other permits or authorizations applied in conjunction with this proposed project: ADL 421361 and COE POA-2020-00241
8. Generally outline your plans for rehabilitating the affected project area after completion of operations. Return small area to its preexisting state. Other mitigation is addressed in ADL 421361 and COE POA-2020-241
9. Operating procedures designed to mitigate, minimize, or avoid adverse effects Describe operating procedures designed to prevent or minimize adverse effects on other natural resources and other uses of the project area and adjacent areas, including fish and wildlife habitats, historic and archaeological sites, and public use areas. Any training related to minimizing adverse effects. i.e. cultural awareness, wildlife awareness etc. should be included. Describe project specific procedures. Considerations are given to minimize the gravel footprint within Tract C. Other issues are addressed in the review of ADL 421361 and the COE 404 permit review which included this pipe.

SECTION IV. PERFORMANCE GUARANTY		
Bonded Company: CD from Northrim Bank		
Type: Cash	Bond Number: NA	Amount: \$10,000
Bonding Company: CD from Northrim Bank		
Mailing Address: 3111 C Street, Anchorage, AK 99503		
Phone: 907-562-0062	Fax: N/A	Email: N/A
SECTION V. INSURANCE		
Comprehensive General Liability Insurance:		
Amount of Insurance: See ADL 421361		
Insurer Name: See ADL 421361		
Mailing Address: See ADL 421361		
Phone: See ADL 421361	Fax: See ADL 421361	Email: See ADL 421361

If this authorization is granted, I agree to construct and maintain the improvements authorized in a workmanlike manner, and to keep the area in a neat and sanitary condition; to comply with all the laws, rules, and regulations pertaining thereto; and provided further that upon termination of the easement for which application is being made, I agree to remove or relocate the improvements and restore the area without the cost to the state and to the satisfaction of the Director of the Division of Oil and Gas.



 Applicant's signature



 Date

INSTRUCTIONS:

Maps

Attach a USGS map (scale of 1:63,360) or a state status plat showing the location of the proposed easement. Please see the easement guidance document for further map requirements.

The final granting of easement will be contingent upon our receipt of as-built depicting the post construction location of the improvements. If your application is approved, instructions for the completion of the as-built will be provided by the Survey Section in the Division of Mining, Land, and Water.

AS 38.05.035 (a) authorizes the director to decide what information is needed to process an application for the sale or use of state land and resources. This information is made a part of the state public land records and becomes public information under AS 40.25.110 and 40.25.120 (unless the information qualifies for confidentiality under AS 38.05.035(a)(9) and confidentiality is requested). Public information is open to inspection by you or any member of the public. A person who is subject of the information may challenge its accuracy or completeness under AS 44.99.310, by

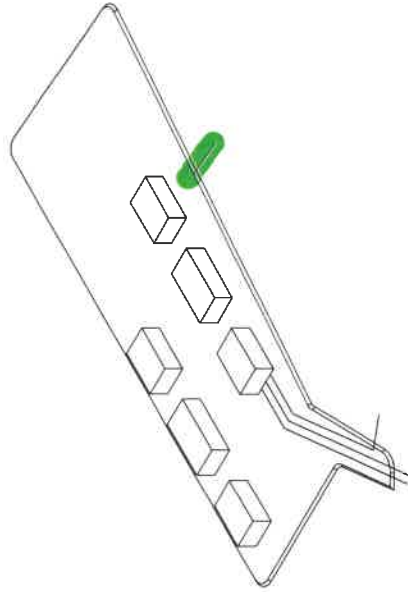
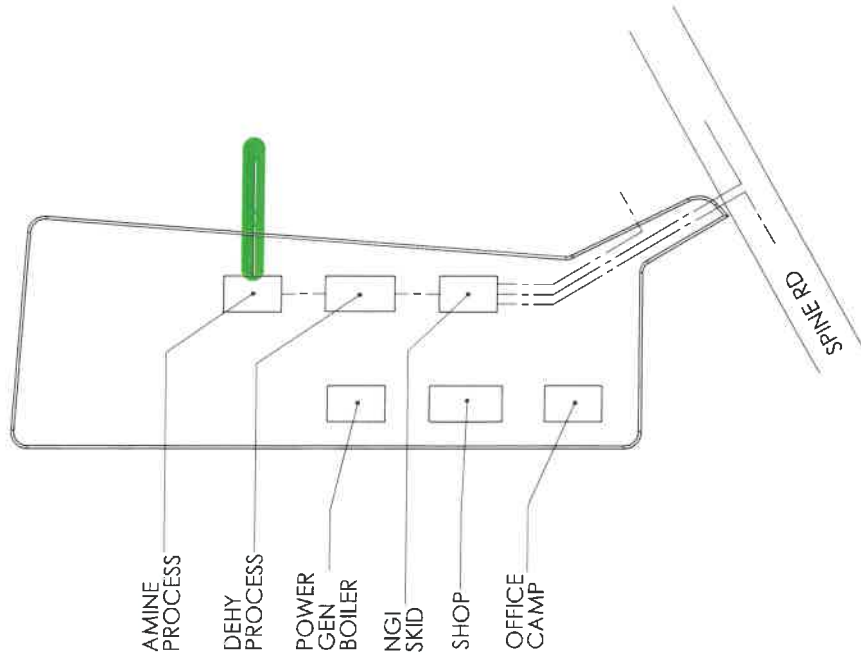
giving a written description of the challenged information, the changes needed to correct it, and a name and address where the person can be reached. False statements made in an application for a benefit are punishable under AS 11.56.210.

ATTACHMENT A



DESCRIPTION	DATE	BY	REV	NOIS
				
SES MIDSTREAM PO BOX 240168 ANCHORAGE, AK 99524				
				SCALE
				1:2800
				PROJECT
				L LATCHEM
				DATE

ATTACHMENT A



DESCRIPTION	DATE	BY	REV	NO		SES MIDSTREAM PO BOX 240168 ANCHORAGE, AK 99524	GAS TREAT PAD LAYOUT DATE: 03/24/2020 SCALE: 1:2000 SHEET: 1 OF 2
CONCEPTUAL	03/24/20	LL	0	0			

ATTACHMENT A



DESCRIPTION	DATE	BY	REV	NOIS
CONCEPTUAL	03/24/20	LL	0	

		SES MIDSTREAM PO BOX 240168 ANCHORAGE, AK 99524				GAS PROCESSING PAD LAYOUT DRAWING NO. PAD LAYOUT 0 SCALE 1:2000 SHEET 2 OF 2 DRAWN BY L. LATCHEM	
---	--	--	--	---	--	---	--