

Fill in the form online by clicking in the appropriate field and typing.
 Print the completed application and mail in one signed copy of the form with fees and supporting documents.
 You will not be able to save your data entry online, so print an extra copy for yourself.

DIVISION OF MINING, LAND AND WATER
WATER RESOURCES SECTION
dnr.alaska.gov/mlw/water/



Anchorage Office 550 West 7 th Avenue, Suite 1020 Anchorage, AK 99501-3562 (907) 269-8600 Fax: (907) 269-8904	Juneau Office PO Box 111020 Juneau, AK 99811-1020 400 Willoughby, #400 (907) 465-3400 Fax: (907) 586-2954	Fairbanks Office 3700 Airport Way Fairbanks, AK 99709 (907) 451-2705 Fax: (907) 451-2703	For ADNR Use Only Date/Time Stamp <div style="border: 1px solid black; padding: 5px; width: fit-content;">4.22.2020</div>
For ADNR Use Only LAS # <div style="border: 1px solid black; padding: 2px 10px;">33639</div>	For ADNR Use Only CID # CID #	For ADNR Use Only Receipt Type WR	

APPLICATION FOR WATER RIGHT

INSTRUCTIONS

1. Complete one application for each water source. **Incomplete applications will not be accepted.**
2. Attach a copy of an executed deed, lease agreement, or other possessory interest document for property where water will be used (applicant must own, lease, or obtain written authorization to use water on property).
3. Attach copy of legal access document (i.e. right-of-way, easement, permit) or application for legal access to water withdrawal point and transport route, if applicable, or copy of request or application for legal access to water withdrawal point.
4. Attach driller's well log for drilled wells (if already drilled and available).
5. Attach sketch, photos, plans of water system, or project description (if applicable).
6. Attach legible map that includes Meridian, Township, Range, and Section lines such as a subdivision Plat, USGS topographical quadrangle, or borough tax map. Indicate location of water withdrawal, route of water transmission, water use area boundary, points of water use within boundary, and point of water return flow (if applicable).
7. Attach copy of approved ADEC Water and Wastewater system certificate (if applicable).
8. Attach copy of ADF&G Fish Habitat Permit (if applicable).
9. Attach completed and notarized Statement of Beneficial Use of Water form and associated fee if water system and water use are fully developed.
10. **Submit the non-refundable fee** (see page 4)

APPLICANT INFORMATION

Teck Alaska Incorporated

Organization Name (if applicable) _____ Agent or Consultant Name (if applicable) _____

Individual Applicant Name (if applicable) _____ Individual Co-applicant Name (if applicable) _____

2525 C Street _____ **Anchorage** _____ **Ak** _____ **99503** _____

Mailing Address _____ City _____ State _____ Zip Code _____

907-754-5139 _____

Daytime Phone Number _____ Alternate Phone Number (optional) _____

_____ **chris.eckert@teck.com** _____

Fax Number (if available) _____ E-Mail Address (optional) _____

PROPERTY DESCRIPTIONS

Location of Water Use

Subdivision Name or Survey Number	Lot, Block, or Tract	Meridian	Township	Range	Section	Quarter Sections	
DMTS Road						QQ 1/4	Q 1/4

Location of Water Source

Subdivision Name or Survey Number	Lot, Block, or Tract	Meridian	Township	Range	Section	Quarter Sections	
Material Site 7 (see Attached)		Kateel	28N	21W	28	QQ 1/4	Q 1/4

Location of Water Return Flow or Discharge (if applicable)

Geographic Name of Water Body or Well Depth	Meridian	Township	Range	Section	Quarter Sections	
					QQ 1/4	Q 1/4

WATER SOURCE DESCRIPTION

Ground Water

Type (e.g. drilled, dug)	Total Depth (in feet)	Static Water Level (in feet)	Date Completed	Well Yield (in gpm)

Surface Water

Type (e.g. stream, lake, spring)	Geographic Name (if named)
Reservoir	MS-07 Gravel Pit

METHOD OF TAKING WATER (IF KNOWN)

Pump	Pump Intake <u>varies</u> Inches	Hours Working <u>24</u> Hours/Day
	Pump Output <u>1000</u> GPM	Length of Pipe <u>varies</u> Feet (from pump to point of use)
Gravity	Pipe Diameter _____ Inches	Length of Pipe _____ Feet (take point to point of use)
	Head _____ Feet	Diversion Rate _____ <input type="checkbox"/> GPM or <input type="checkbox"/> CFS
Ditch	L _____ D _____ W _____ Feet	Diversion Rate _____ <input type="checkbox"/> GPM or <input type="checkbox"/> CFS
Reservoir	L _____ D _____ W _____ Feet	Water Storage _____ AF
Dam	L <u>380</u> H <u>3</u> W <u>180</u> Feet	Water Storage <u>4.7</u> AF

AMOUNT OF WATER

Common Water Uses and Standard Amounts

Type of Use	How Many		Standard Amounts		Total Amount Requested	Months of Use	
						Begin	End
Fully Plumbed Single-family Home (includes irrigation of 10,000 sq. ft.)	#_____Homes	X	500 GPD	=			
Partially Plumbed Single-family Home (no hot water heater)	#_____Homes	X	250 GPD	=			
Unplumbed Single-family Home (hand carry water)	#_____Homes	X	75 GPD	=			
Duplex or Triplex	#_____Bldgs.	X	1000 GPD	=			
Four-plex and Larger Housing	#_____Units	X	250 GPD	=			
Motel or Resort	#_____Rooms	X	150 GPD	=			
Work Camps	#_____People	X	50 GPD	=			
Domestic Irrigation	#_____Sq. ft.	X	250 GPD per 10,000 Sq. ft.	=			
Non-domestic Irrigation	#_____Acres	X	0.5 AFY	=			

Other Water Uses

Type of Use	How Many		Amount		Total Amount Requested	Months of Use	
						Begin	End
		X		=			
		X		=			
Type of Use					Total Amount Requested	Months of Use	
Dust Control					180 AFY	Jan	Dec

Expected date for water system and water use to be fully developed **or** date when existing use started _____.
 Note: Pursuant to AS 46.15.180(a)(1). Crimes, a person may not construct works for an appropriation, or divert, impound, withdraw, or use a significant amount of water from any source without a permit, certificate of appropriation, or authorization issued under this chapter.

11 AAC 93.040 sets out the required information on an application for a water right. AS 38.05.035(a) authorizes the director to decide what information is needed to process an application for the sale or use of state land and resources. This information is made a part of the state public land records and becomes public information under AS 40.25.110 and 40.25.120 (unless the information qualifies for confidentiality under AS 38.05.035(a)(8) and confidentiality is requested, AS 43.05.230, or AS 45.48). Public information is open to inspection by you or any member of the public. A person who is the subject of the information may challenge its accuracy or completeness under AS 44.99.310, by giving a written description of the challenged information, the changes needed to correct it, and a name and address where the person can be reached. False statements made in an application for a benefit are punishable under AS 11.56.210. In submitting this form, the applicant agrees with the Department to use "electronic" means to conduct "transactions" (as those terms are used in the Uniform Electronic Transactions Act, AS 09.80.010 – AS 09.80.195) that relate to this form and that the Department need not retain the original paper form of this record: the department may retain this record as an electronic record and destroy the original.

SIGNATURE

The information presented in this application is true and correct to the best of my knowledge. I understand that per 11 AAC 93.040 and 11 AAC 93.050 additional information may be required by the department to adjudicate this application. Failure to provide requested information could result in this file being closed.

Yesnik Leslie RDOG Digitally signed by Yesnik Leslie RDOG
Date: 2022.04.05 13:29:10 -08'00'

April 5, 2022

Signature

Date

Leslie Yesnik

General Manager

Name (please print)

Title (if applicable)

FEE required by regulation 11 AAC 05.260.

Make checks payable to "Alaska Department of Natural Resources":

- **\$100** for one single-family residence or duplex, or for water use associated with one single-family residence or duplex.
- **\$1,500** for up to 60 hours of staff time, for activities related to oil and gas and associated substances.
- **\$1,500** for up to 60 hours of staff time, for activities related to locatable mining.
- **\$1,500** for up to 60 hours of staff time, for hydroelectric power generation capacity greater than 100 kilowatts.
- **\$1,500** for up to 60 hours of staff time, for water removal out of a hydrologic unit under AS 46.15.035 or 46.15.037.
- **\$250** for 5,000 GPD or less for a use not listed above.
- **\$565** for greater than 5,000 GPD and no more than 30,000 GPD for a use not listed above.
- **\$690** for greater than 30,000 GPD and no more than 100,000 GPD for a use not listed above.
- **\$1,125** for greater than 100,000 GPD for a use not listed above.

REFERENCES

Measurement Units

GPD = gallons per day

CFS = cubic feet per second

GPM = gallons per minute

AF = acre-feet

AFY = acre-feet per year (325,851 gallons/year)

AFD = acre-feet per day (325,851 gallons/day)

MGD = million gallons per day

Conversion Table

<u>5,000GPD=</u>	<u>30,000GPD=</u>	<u>100,000GPD=</u>	<u>500,000GPD=</u>	<u>1,000,000GPD=</u>
0.01 CFS	0.05 CFS	0.2 CFS	0.8 CFS	1.5 CFS
3.47 GPM	20.83 GPM	69.4 GPM	347.2 GPM	694.4 GPM
5.60 AFY	33.60 AFY	112.0 AFY	560.1 AFY	1120.1 AFY
0.02 AFD	0.09 AFD	0.3 AFD	1.5 AFD	3.1 AFD
0.01 MGD	0.03 MGD	0.1 MGD	0.5 MGD	1.0 MGD

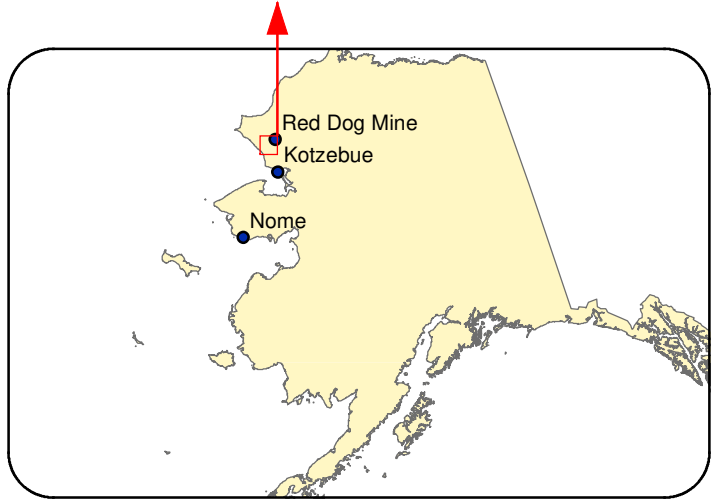
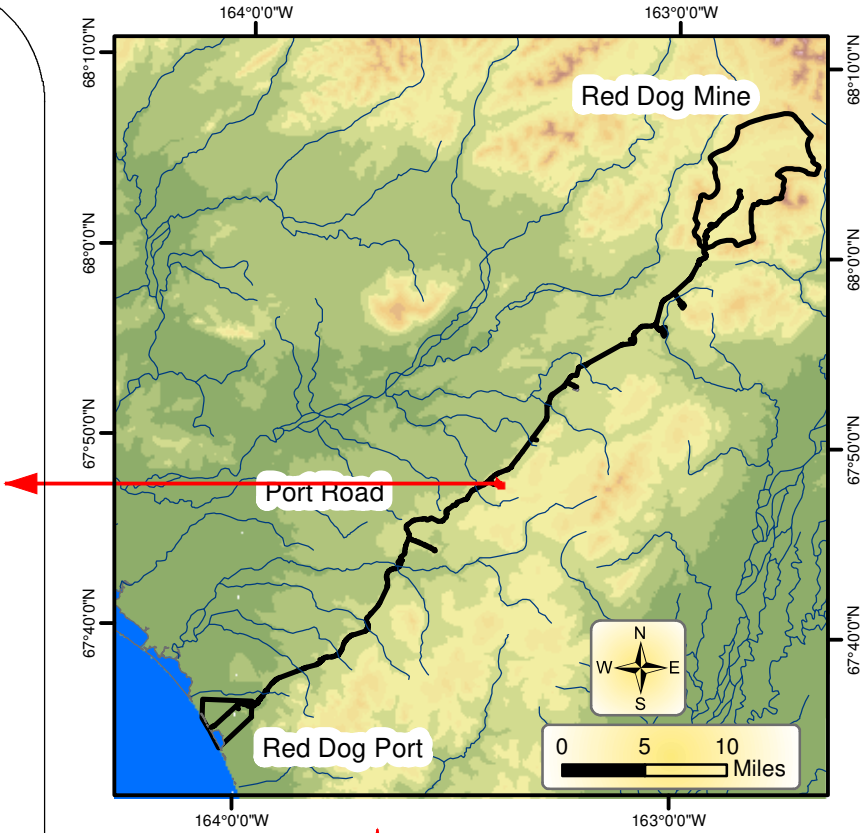
MS-07 Water Withdrawal Location Map T28N R21W Section 28 Kateel Meridian



● MS-07 Water Withdrawal





0 100 200 Feet



DMTS Material Site 7 Water Development Plan



-  Berm
-  Spillway

