



PUBLIC NOTICE
Future Release of Exploration Data and Information
North Slope, Alaska

The Alaska Department of Natural Resources (ADNR), Division of Oil and Gas (Division) will release and make available to the public the following exploration well data and information, as submitted to the Division, no less than 30 days following this notice. The Division is providing public notice under AS 43.55.025(f)(2)(C).

MLUP: MLUP/NS 07-006-01 (Sagwon 2D)
Permittee: PGS Onshore, Inc.
Location: Umiat Meridian, Township 01S, Range 7,11E; Township 01-03N, Range 05-14E

MLUP: MLUP/NS 06-001 (Rock Flour South 2D)
Permittee: PGS Onshore, Inc.
Location: Umiat Meridian, Township 10N, Range 11E; Township 9N, Range 8-11E; Township 8N, Range 9-13E; Township 7N, Range 11E; Township 6N, Range 9-14E; & Township 5N, Range 11-14E

Current Operator: ConocoPhillips Alaska, Inc.
Well Name: Char 1
API Number: 50-103-20564-0000
Location: Umiat Meridian, Township 12N, Range 4E, Section 17

Current Operator: Pioneer Natural Resources Alaska, Inc.
Well Name: Cronus 1
API Number: 50-103-20523-0000
Location: Umiat Meridian, Township 8N, Range 6E, Section 8

Current Operator: Anadarko Petroleum Corporation
Well Name: Gubik 3
API Number: 50-287-20017-0000
Location: Umiat Meridian, Township 1N, Range 3E, Section 17

Current Operator: Anadarko Petroleum Corporation
Well Name: Jacob's Ladder C
API Number: 50-029-23330-0000
Location: Umiat Meridian, Township 8N, Range 17E, Section 11

Current Operator: Savant Alaska LLC
Well Name: Kupcake 1
API Number: 50-029-23382-0000
Location: Umiat Meridian, Township 11N, Range 18E, Section 29

Current Operator: BP Alaska Exploration Inc.
Well Name: Liviano 1
API Number: 50-029-23343-0000
Location: Umiat Meridian, Township 13N, Range 9E, Section 24

Current Operator: BP Alaska Exploration Inc.
Well Name: Liviano 1A
API Number: 50-029-23343-0100
Location: Umiat Meridian, Township 13N, Range 9E, Section 24

Current Operator: Union Oil Company of California
Well Name: Mastodon 6-3-9
API Number: 50-287-20023-0000
Location: Umiat Meridian, Township 3N, Range 9E, Section 6

Current Operator: Teck Cominco
Well Name: North Basin 1
API Number: 50-073-20002-0000
Location: Umiat Meridian, Township 31N, Range 18W, Section 18

Current Operator: Teck Cominco
Well Name: North Basin 2
API Number: 50-073-20003-0000
Location: Umiat Meridian, Township 31N, Range 18W, Section 17

Current Operator: Teck Cominco
Well Name: North Basin 3
API Number: 50-073-20004-0000
Location: Umiat Meridian, Township 31N, Range 18W, Section 17

Current Operator: Teck Cominco
Well Name: North Basin 4
API Number: 50-073-20005-0000
Location: Umiat Meridian, Township 31N, Range 18W, Section 17

Current Operator: Teck Cominco
Well Name: North Basin 4A
API Number: 50-073-20007-0000
Location: Umiat Meridian, Township 31N, Range 18W, Section 17

Current Operator: Teck Cominco
Well Name: North Basin 5
API Number: 50-073-20006-0000
Location: Umiat Meridian, Township 31N, Range 18W, Section 18

Current Operator: Union Oil Company of California
Well Name: Panthera 28-6-9
API Number: 50-223-20023-0000
Location: Umiat Meridian, Township 6N, Range 9E, Section 28

Current Operator: Repsol E & P USA
Well Name: Qugruk 1
API Number: 50-103-20658-0000
Location: Umiat Meridian, Township 13N, Range 6E, Section 28

Current Operator: Repsol E & P USA
Well Name: Qugruk 2
API Number: 50-103-20649-0000
Location: Umiat Meridian, Township 13N, Range 5E, Section 25

Current Operator: Repsol E & P USA
Well Name: Qugruk 3
API Number: 50-103-20664-0000
Location: Umiat Meridian, Township 11N, Range 6E, Section 6

Current Operator: Repsol E & P USA
Well Name: Qugruk 3A
API Number: 50-103-20664-0100
Location: Umiat Meridian, Township 11N, Range 6E, Section 6

Current Operator: Repsol E & P USA
Well Name: Qugruk 5
API Number: 50-103-20682-0000
Location: Umiat Meridian, Township 12N, Range 6E, Section 24

Current Operator: Repsol E & P USA
Well Name: Qugruk 5A
API Number: 50-103-20682-0100
Location: Umiat Meridian, Township 12N, Range 6E, Section 24

Current Operator: Savant Alaska LLC
Well Name: Badami Unit Red Wolf 2
API Number: 50-029-23465-0000
Location: Umiat Meridian, Township 10N, Range 19E, Section 36

Current Operator: Union Oil Company of California
Well Name: Smilodon 9-4-9
API Number: 50-223-20022-0000
Location: Umiat Meridian, Township 4N, Range 9E, Section 9

Current Operator: Brooks Range Petroleum Corporation
Well Name: Tofkat 1
API Number: 50-103-20567-0000
Location: Umiat Meridian, Township 10N, Range 5E, Section 11

Current Operator: ConocoPhillips Alaska, Inc.
Well Name: Ugnu Production Test (1H-401)
API Number: 50-029-22887-0000
Location: Umiat Meridian, Township 12N, Range 10E, Section 33

The following wells are being re-public noticed due to time elapsed:

Current Operator: Great Bear Petroleum
Well Name: Alcor 1
API Number: 50-223-20026-0000
Location: Umiat Meridian, Township 7N, Range 14E, Section 5

Current Operator: Savant Alaska LLC
Well Name: Badami Unit B1-11A
API Number: 50-029-22829-0100
Location: Umiat Meridian, Township 9N, Range 20E, Section 8

Current Operator: Savant Alaska LLC
Well Name: Badami Unit B1-38
API Number: 50-029-23407-0000
Location: Umiat Meridian, Township 9N, Range 20E, Section 9

Current Operator: Anadarko Petroleum Corporation
Well Name: Chandler 1
API Number: 50-287-20022-0000
Location: Umiat Meridian, Township 1S, Range 2E, Section 15

Current Operator: ConocoPhillips Alaska, Inc.
Well Name: Flat Top 1
API Number: 50-103-20684-0000
Location: Umiat Meridian, Township 10N, Range 3E, Section 16

Current Operator: Anadarko Petroleum Corporation
Well Name: Gubik 4
API Number: 50-287-20025-0000
Location: Umiat Meridian, Township 1N, Range 3E, Section 24

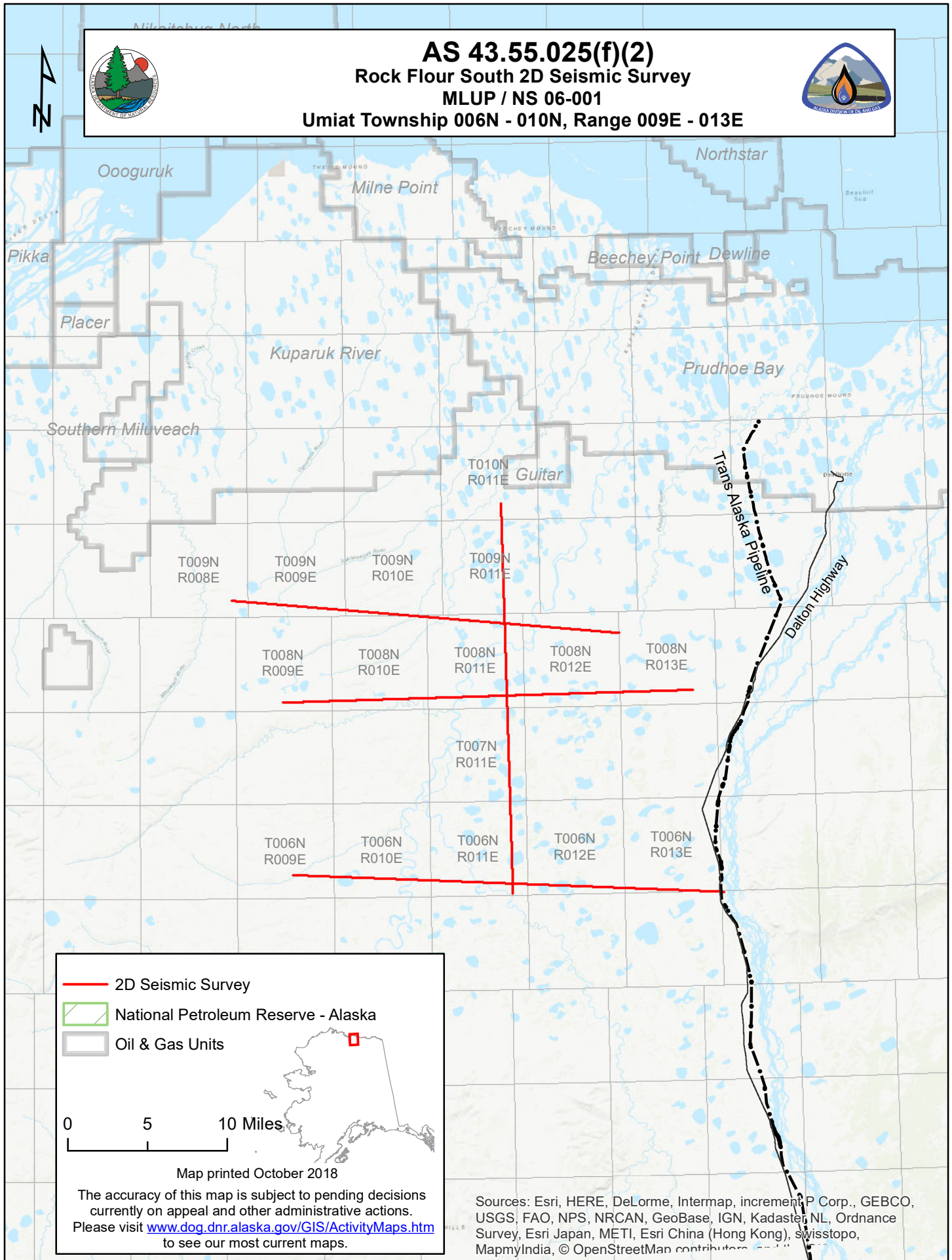
Current Operator: Repsol E & P USA
Well Name: Tuttu 1
API Number: 50-029-23506-0000
Location: Umiat Meridian, Township 10N, Range 11E, Section 8




Americans with Disabilities Act Compliance: The State of Alaska, DNR, DO&G complies with Title I of the Americans with Disabilities Act 1990. This publication will be made available in alternative communication formats upon request. Please call (907) 269-8800 or email diane.hunt@alaska.gov to make any necessary arrangements.

Posted: 10/01/18



AS 43.55.025(f)(2)
Rock Flour South 2D Seismic Survey
MLUP / NS 06-001
Umiat Township 006N - 010N, Range 009E - 013E



-  2D Seismic Survey
-  National Petroleum Reserve - Alaska
-  Oil & Gas Units



Map printed October 2018

The accuracy of this map is subject to pending decisions currently on appeal and other administrative actions. Please visit www.dog.dnr.alaska.gov/GIS/ActivityMaps.htm to see our most current maps.

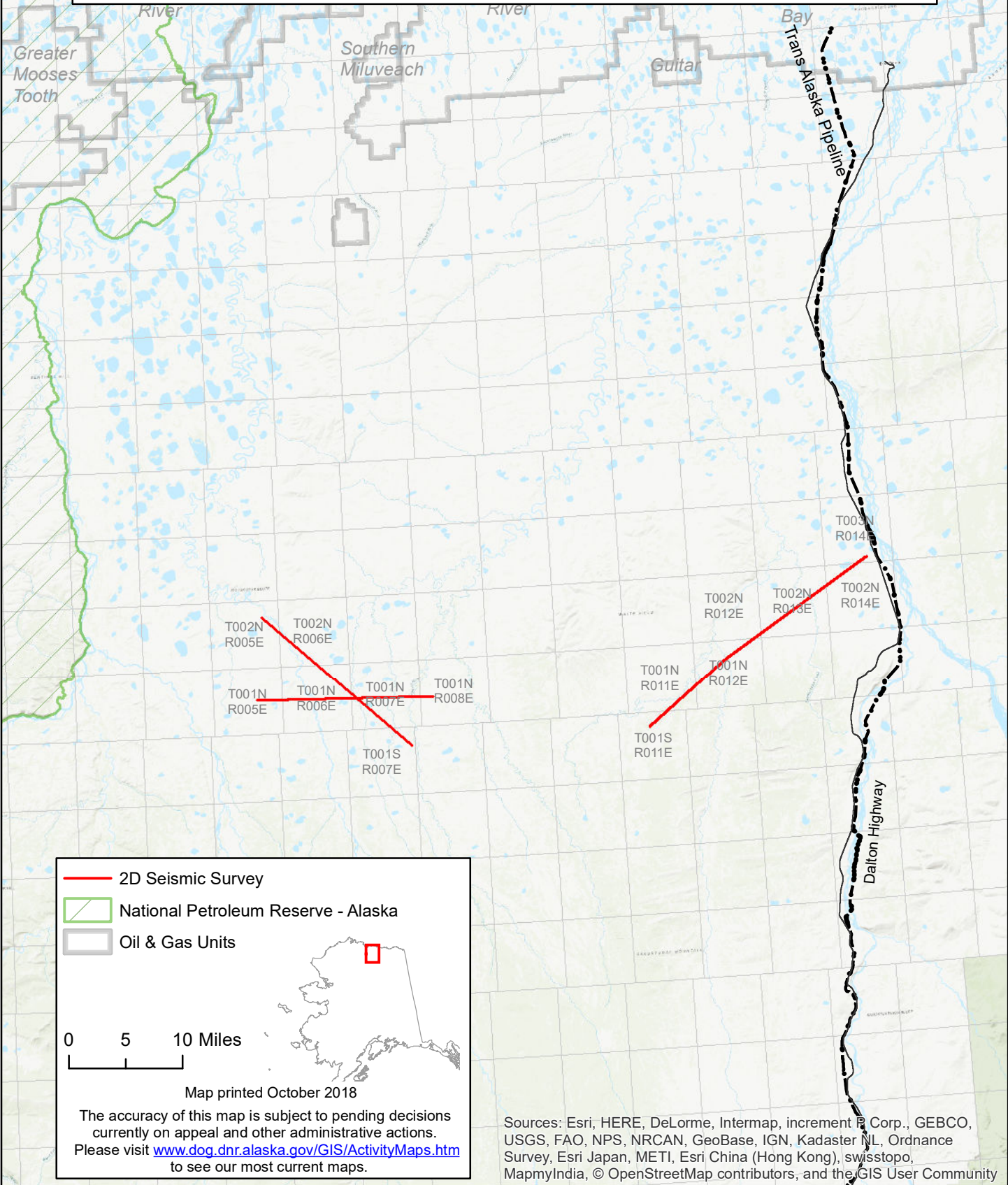
Sources: Esri, HERE, DeLorme, Intermap, increment P Corp., GEBCO, USGS, FAO, NPS, NRCAN, GeoBase, IGN, Kadaster, NL, Ordnance Survey, Esri Japan, METI, Esri China (Hong Kong), swisstopo, MapmyIndia, © OpenStreetMan contributors, and others.



AS 43.55.025(f)(2)
Sagwon 2D Seismic Survey
MLUP/NS 07-006



Umiat Township 001S - 003N, Range 005E - 014E



— 2D Seismic Survey
 National Petroleum Reserve - Alaska
 Oil & Gas Units

0 5 10 Miles

Map printed October 2018

The accuracy of this map is subject to pending decisions currently on appeal and other administrative actions. Please visit www.dog.dnr.alaska.gov/GIS/ActivityMaps.htm to see our most current maps.

Sources: Esri, HERE, DeLorme, Intermap, increment P Corp., GEBCO, USGS, FAO, NPS, NRCAN, GeoBase, IGN, Kadaster NL, Ordnance Survey, Esri Japan, METI, Esri China (Hong Kong), swisstopo, MapmyIndia, © OpenStreetMap contributors, and the GIS User Community



AS 43.55.025(f)(2)

North Basin 1, 2, 3, 4, 4A, 5



North Basin 1
50073200020000

North Basin 4A
50073200070000
North Basin 4
50073200050000

North Basin 2
50073200030000

North Basin 5
50073200060000

North Basin 3
50073200040000

 Wells

0 0.25 0.5
Miles



Map printed October 2018

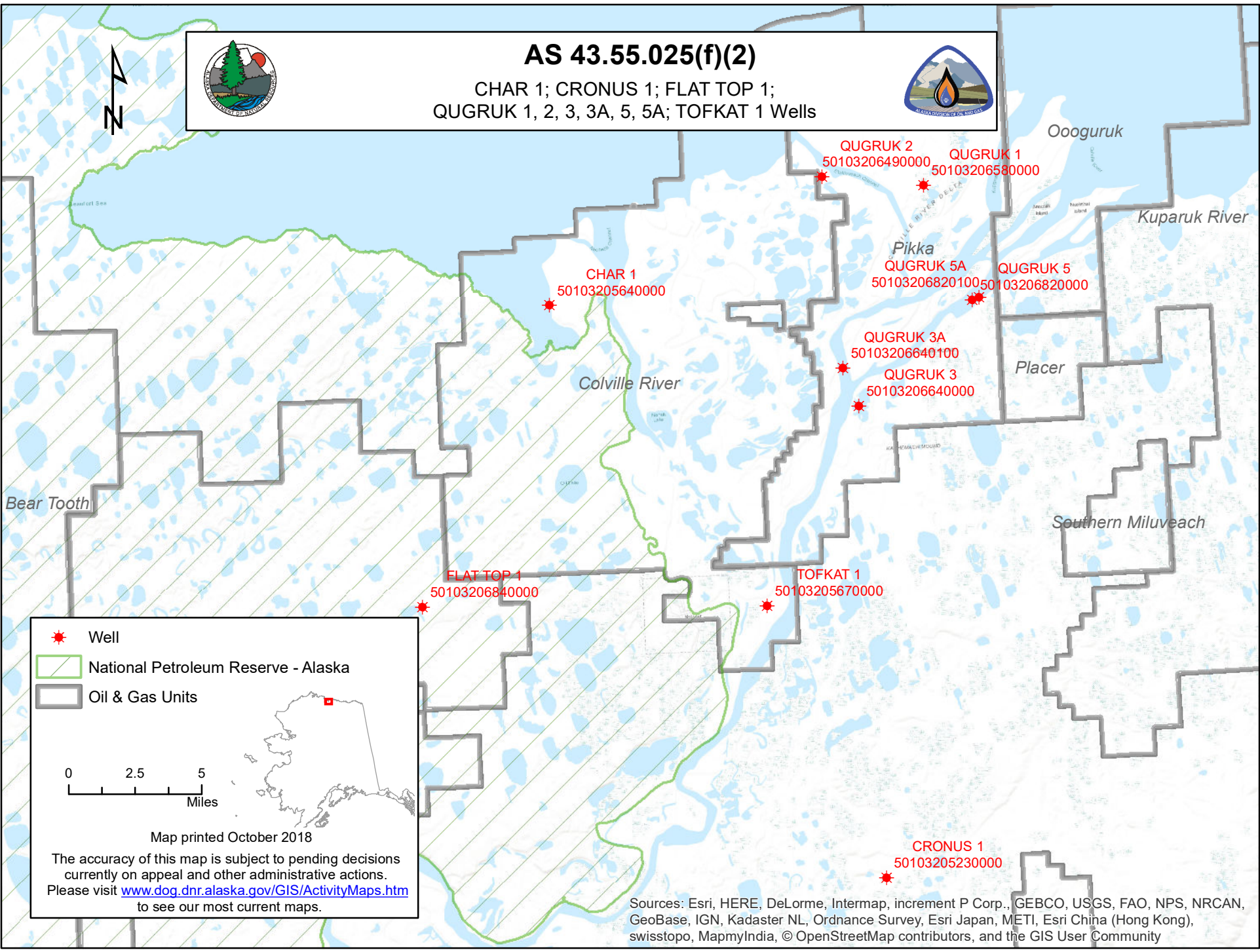
The accuracy of this map is subject to pending decisions currently on appeal and other administrative actions. Please visit www.dog.dnr.alaska.gov/GIS/ActivityMaps.htm to see our most current maps.

Sources: Esri, HERE, DeLorme, Intermap, increment P Corp., GEBCO, USGS, FAO, NPS, NRCAN, GeoBase, IGN, Kadaster NL, Ordnance Survey, Esri Japan, METI, Esri China (Hong Kong), swisstopo, MapmyIndia, © OpenStreetMap contributors, and the GIS User Community

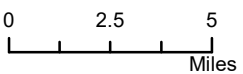



AS 43.55.025(f)(2)

CHAR 1; CRONUS 1; FLAT TOP 1;
QUGRUK 1, 2, 3, 3A, 5, 5A; TOFKAT 1 Wells



- Well
- National Petroleum Reserve - Alaska
- Oil & Gas Units

Map printed October 2018

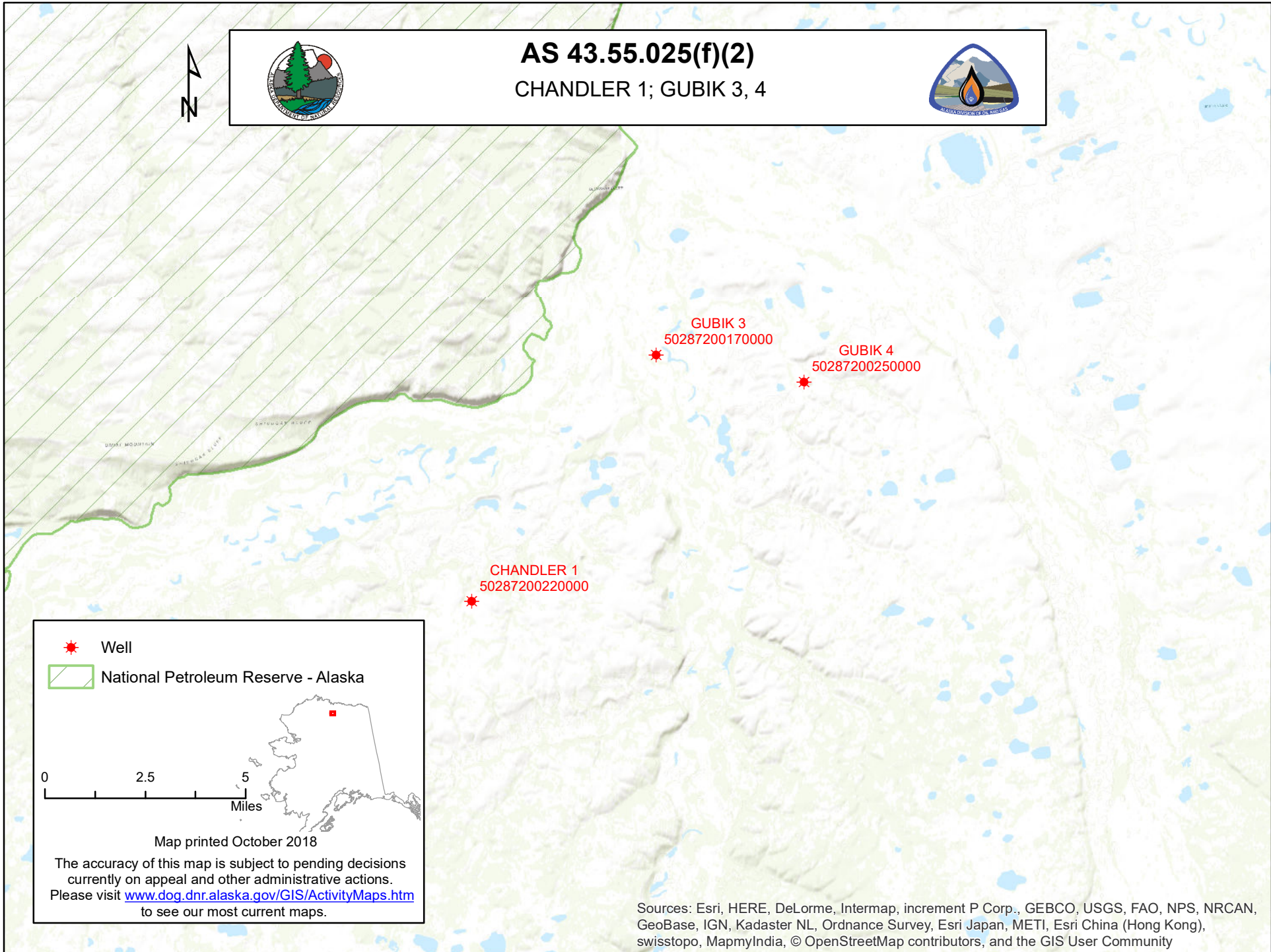
The accuracy of this map is subject to pending decisions currently on appeal and other administrative actions. Please visit www.dog.dnr.alaska.gov/GIS/ActivityMaps.htm to see our most current maps.

Sources: Esri, HERE, DeLorme, Intermap, increment P Corp., GEBCO, USGS, FAO, NPS, NRCAN, GeoBase, IGN, Kadaster NL, Ordnance Survey, Esri Japan, METI, Esri China (Hong Kong), swisstopo, MapmyIndia, © OpenStreetMap contributors, and the GIS User Community



AS 43.55.025(f)(2)

CHANDLER 1; GUBIK 3, 4



Nikaichuq North

AS 43.55.025(f)(2)
 KUPARUK RIV UNIT 1HUGNU01;
 MILNE PT UNIT LIVIANO 1, 1A; TUTTU 1



Northstar

Milne Point

MILNE PT UNIT LIVIANO 1A
50029233430100

MILNE PT UNIT LIVIANO 1
50029233430000

KUPARUK RIV UNIT 1HUGNU01
50029228870000

Beechey Point

KUPARUK RIVER DELTA

Prudhoe Bay

Kuparuk River

TUTTU 1
50029235060000

Guitar

Placer

South

Well

Oil & Gas Units

Map printed October 2018

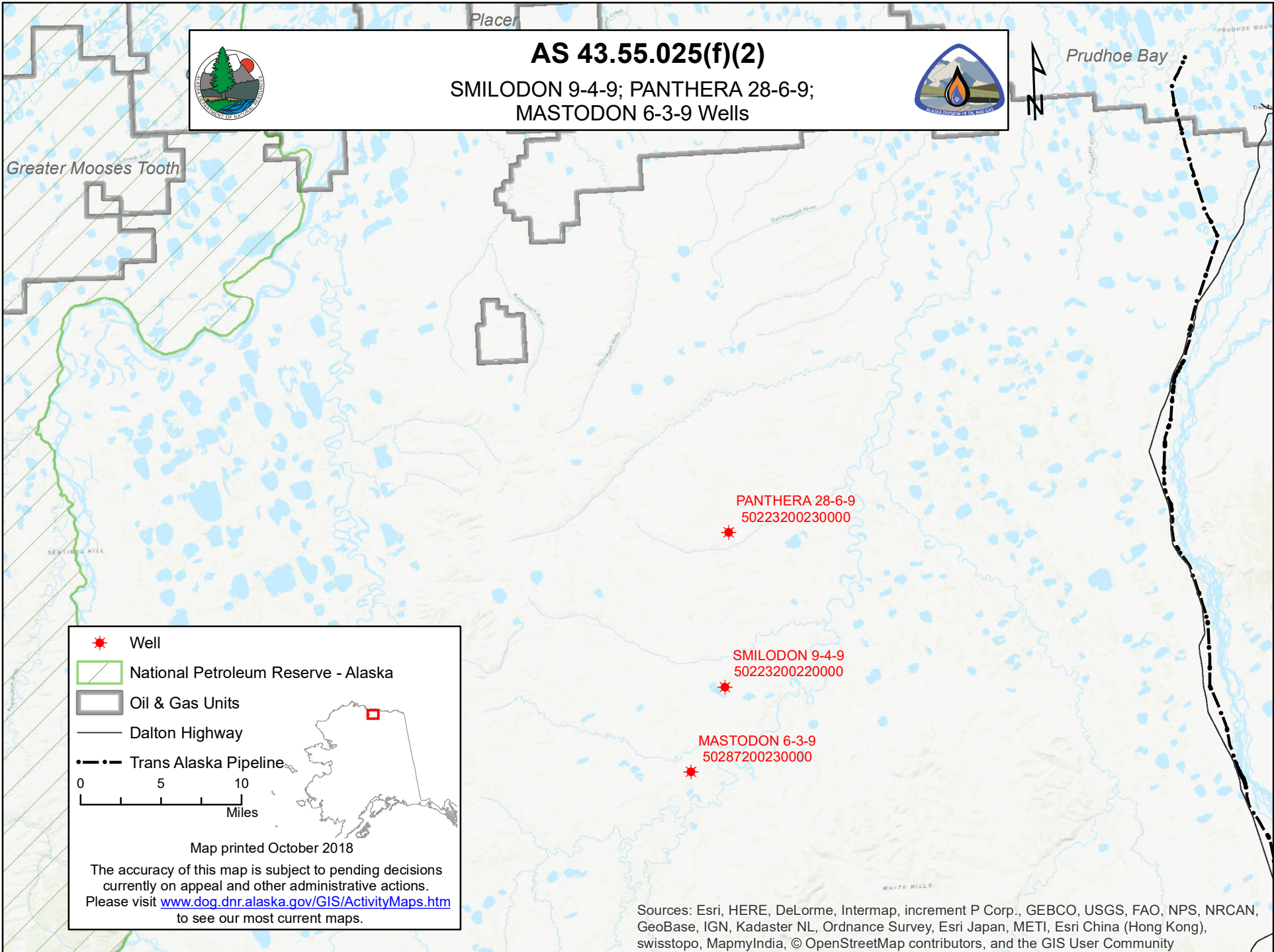
The accuracy of this map is subject to pending decisions currently on appeal and other administrative actions. Please visit www.dog.dnr.alaska.gov/GIS/ActivityMaps.htm to see our most current maps.

Sources: Esri, HERE, DeLorme, Intermap, increment P Corp., GEBCO, USGS, FAO, NPS, NRCAN, GeoBase, IGN, Kadaster NL, Ordnance Survey, Esri Japan, METI, Esri China (Hong Kong), swisstopo, MapmyIndia, © OpenStreetMap contributors, and the GIS User Community



AS 43.55.025(f)(2)

SMILODON 9-4-9; PANTHERA 28-6-9;
MASTODON 6-3-9 Wells



- Well
- National Petroleum Reserve - Alaska
- Oil & Gas Units
- Dalton Highway
- Trans Alaska Pipeline

0 5 10
Miles

Map printed October 2018

The accuracy of this map is subject to pending decisions currently on appeal and other administrative actions. Please visit www.dog.dnr.alaska.gov/GIS/ActivityMaps.htm to see our most current maps.

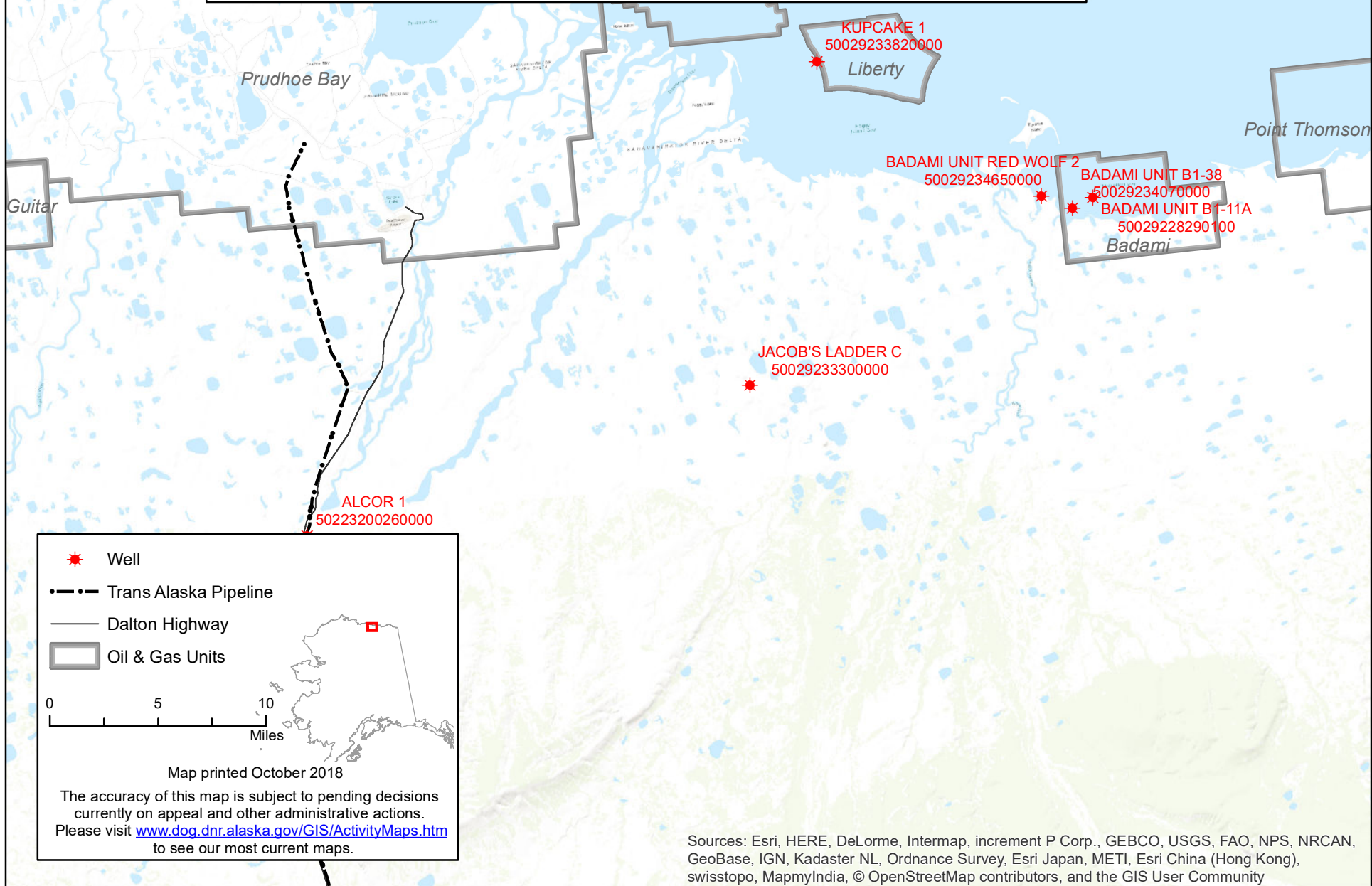
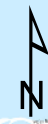
Sources: Esri, HERE, DeLorme, Intermap, increment P Corp., GEBCO, USGS, FAO, NPS, NRCAN, GeoBase, IGN, Kadaster NL, Ordnance Survey, Esri Japan, METI, Esri China (Hong Kong), swisstopo, MapmyIndia, © OpenStreetMap contributors, and the GIS User Community

Beechey Point



AS 43.55.025(f)(2)

Alcor1; Badami Unit B1-11A, B1-38 ;
Jacob's Ladder C; Kupcake1 Wells



- Well
- Trans Alaska Pipeline
- Dalton Highway
- Oil & Gas Units

0 5 10
Miles

Map printed October 2018

The accuracy of this map is subject to pending decisions currently on appeal and other administrative actions. Please visit www.dog.dnr.alaska.gov/GIS/ActivityMaps.htm to see our most current maps.

Sources: Esri, HERE, DeLorme, Intermap, increment P Corp., GEBCO, USGS, FAO, NPS, NRCAN, GeoBase, IGN, Kadaster NL, Ordnance Survey, Esri Japan, METI, Esri China (Hong Kong), swisstopo, MapmyIndia, © OpenStreetMap contributors, and the GIS User Community