

**STATE OF ALASKA DEPARTMENT OF NATURAL RESOURCES
DIVISION OF MINING, LAND AND WATER**

LAND USE PERMIT APPLICATION

AS 38.05.850

Applicants must complete all sections of this application. In addition, applicants proposing:

- the use of the uplands and non marine waters must also complete the Supplemental Questionnaire for Use of Uplands and Non Marine Waters accompanying this application;
- off-road travel must also complete the Supplemental Questionnaire for Off-Road Travel accompanying this application; and/or
- the use of tide and submerged lands must also complete the Supplemental Questionnaire for Use of Marine Waters accompanying this application.

Other items that must accompany the completed application are:

- a **(non-refundable) \$100 application filing fee;**
- a 1:250,000 or 1:63,360 scale USGS map showing the location of the proposed activity;
- additional items identified and required in any supplemental questionnaire(s) to this application; and
- additional pages if more space is necessary to answer the questions completely.

Completed Land Use Permit Applications should be mailed to one of the following offices:

Public Information Center
550 W. 7th Ave, Suite 1260
Anchorage, AK 99501
(907) 269-8400

Public Information Center
3700 Airport Way
Fairbanks, AK 99709
(907) 451-2705

MLW Information Office
P.O. Box 111020
Juneau, AK 99811-1020
(907) 465-3400

LAS # 31691

Applicant Information:			
State of Alaska Department of Transportation			
Applicant Name		Date of Birth	
Brian K. Roberts, ROW Agent III			
Doing Business As		Contact Person	EIN
2301 Peger Road		brian.roberts@alaska.gov	
Mailing Address with City, State and Zip			Email Address
() (907) 451-5484 ()			(907) 451-5411
Home Phone	Work Phone	Cell Phone	FAX
If you are applying for a corporation, give the following information:			
Name, address and place of incorporation: _____			
Is the corporation qualified to do business in Alaska? Yes <input type="checkbox"/> No <input type="checkbox"/> . If yes, provide name, address and phone number of resident agent: _____			
Type of User, Select one: <input type="checkbox"/> Private non-commercial (personal use) <input type="checkbox"/> Commercial Recreation or Tourism			
<input type="checkbox"/> Public Non-profit including Federal, State, Municipal Government Agency <input type="checkbox"/> Other commercial or industrial			

Duration of Project: The proposed activity will require the use of state land for: (Check one)
<input type="checkbox"/> a single term of less than one year. Beginning month: _____ Ending month: _____
<input type="checkbox"/> a multi year term for up to 5 years. Beginning year: <u>May 2017</u> Ending year: <u>Oct. 2019</u>
If multi year and seasonal, circle months of use in each year. Jan., Feb., Mar., Apr., <u>May, Jun., Jul., Aug., Sept., Oct.</u> , Nov., Dec.

Project Location

Latitude/Longitude or UTM: _____ or
Section: 9, Township: T4N, Range: R14E, Meridian: Umiat Meridian
(The spaces below are to be used if the boundaries of the proposed project cross section lines.)

Section: _____, Township: _____, Range: _____, Meridian: _____

Section: _____, Township: _____, Range: _____, Meridian: _____

Proposed project will require the use of up to 1.5 acres. (Add additional sheets as necessary)

Project Description - Describe in detail your intended use of state land. (State land also includes all tide and submerged lands beneath coastal waters and all shorelands beneath other navigable water bodies of the state.) Discuss development and activities. (Attach additional pages as necessary.)

The Dalton Highway MP 362-379 Project No. Z613660000 includes a nominal 4-foot grade raise, widening to a uniform 32-foot top width, culvert replacement, enhancement of existing truck turnouts and paving the road. At MP 377.7 also know as Franklin Bluffs existing truck pull out is located here. The pullout exists partially within the existing DOT right of way. In order to match grade and elevation inside the right of way including a 4 foot grade elevation, DOT &PF needs a land permit in order to complete the work. With anticipation of work on this pullout over the next two construction seasons, 2017-2019.

Should a portion of the permitted area be closed to the general public? Yes No . If yes, explain which portion and provide justification for exclusive use:

Yes, closed in whole or part for public safety. The use poses a safety hazard to the general public during construction.

Site Description - Briefly describe the current condition of the proposed site of use, noting any trash, garbage, debris or signs of possible site contamination (If significant, we recommend you provide pictures to establish initial conditions):

* Pictures are attached: Current condition is a gravel pullout.

Are there improvements or materials on the site now? Yes No . If yes, briefly describe the improvements, their approximate value, and who owns them (We recommend you provide pictures of improvements):

Yes, an existing pullout, At MP 377.7 also know as Franklin Bluffs existing truck pull out is located here. The pullout exists partially within the existing DOT right of way. In order to match grade and elevation inside the right of way including a 4 foot grade elevation, DOT &PF needs a land permit in order to complete the work.

Site Description continued - Describe the natural vegetation --- ground cover, trees, shrubs --- and any proposed changes. Describe the location of any estuarine, riparian, or wetlands and any noticeable animal use of area.

Gravel pullout, see attached pictures.

Site Access - Describe how you plan to access the site, and your mode of transportation.

From the Dalton Highway MP 377.5

If your access is by aircraft, specify the type and size of aircraft:

To access the site, the aircraft is equipped with floats wheels skis .

Number of people

1. Indicate the number of employees and supervisors who will be working on the site. Contractor

2. Indicate the number of customers who will be using the site per year or season. NA

3. Indicate the number of days the site will be used per year or season. 2017 or 2018 construction season

Environmental Risk / Hazardous Substances - In the course of your proposed activity will you generate, use, store, transport, dispose of, or otherwise come in contact with toxic and/or hazardous materials, and/or hydrocarbons? Yes No . If yes, please describe:

Use of construction equipment will be used in order to construct improvements at this site.

The types and volumes of fuel or other hazardous substances present or proposed: Construction equipment in order to operate.

The specific storage location(s): No fuel or hazardous material stored on this site.

The spill plan and prevention methods:

Environmental Risk/Hazardous Substances (continued) - If you plan to use either above or below ground storage containers (like tanks, drums, or other containers) for hazardous material storage, answer the following questions for each container:

Where will the container be located? N/A

What will be stored in the container? _____

What will be the container's size in gallons? _____

Give a description of any secondary containment structure, including volume in gallons, the type of lining material, and configuration:

Will the container be tested for leaks? Yes No

Will the container be equipped with leak detection devices? Yes No . If no, describe: _____

Do you have any reason to suspect, or do you know if the site may have been previously contaminated? Yes No . If yes, please explain:



Chief, ROW, NR

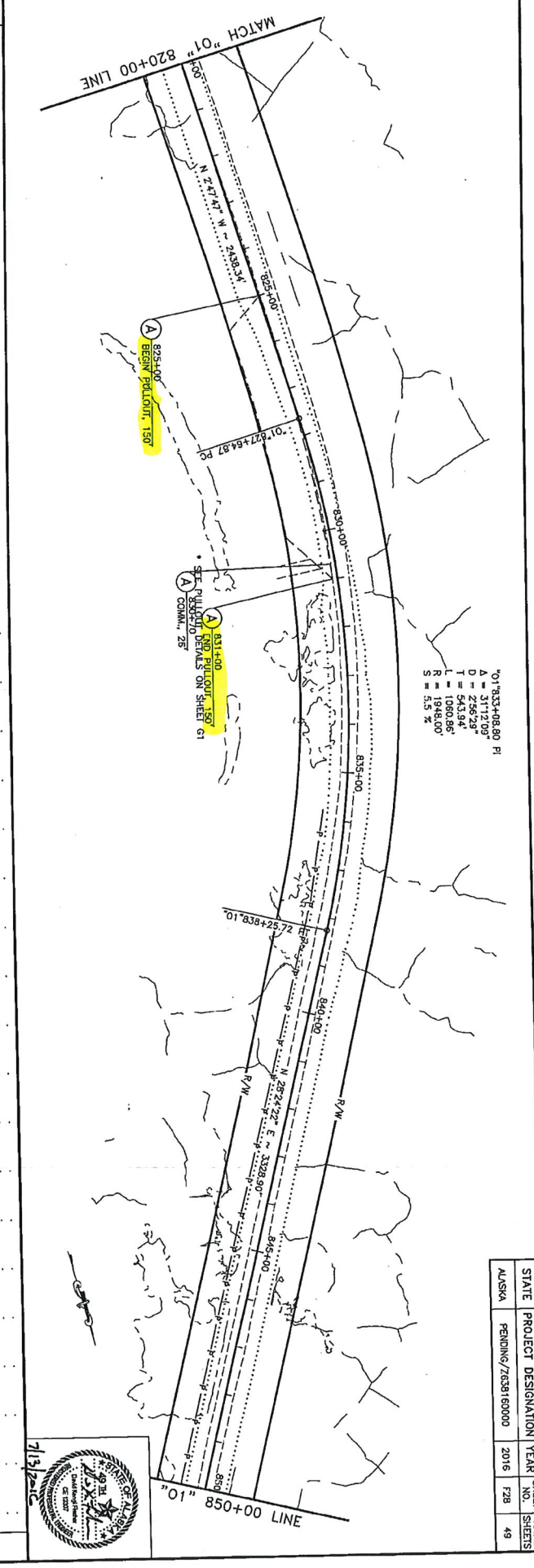
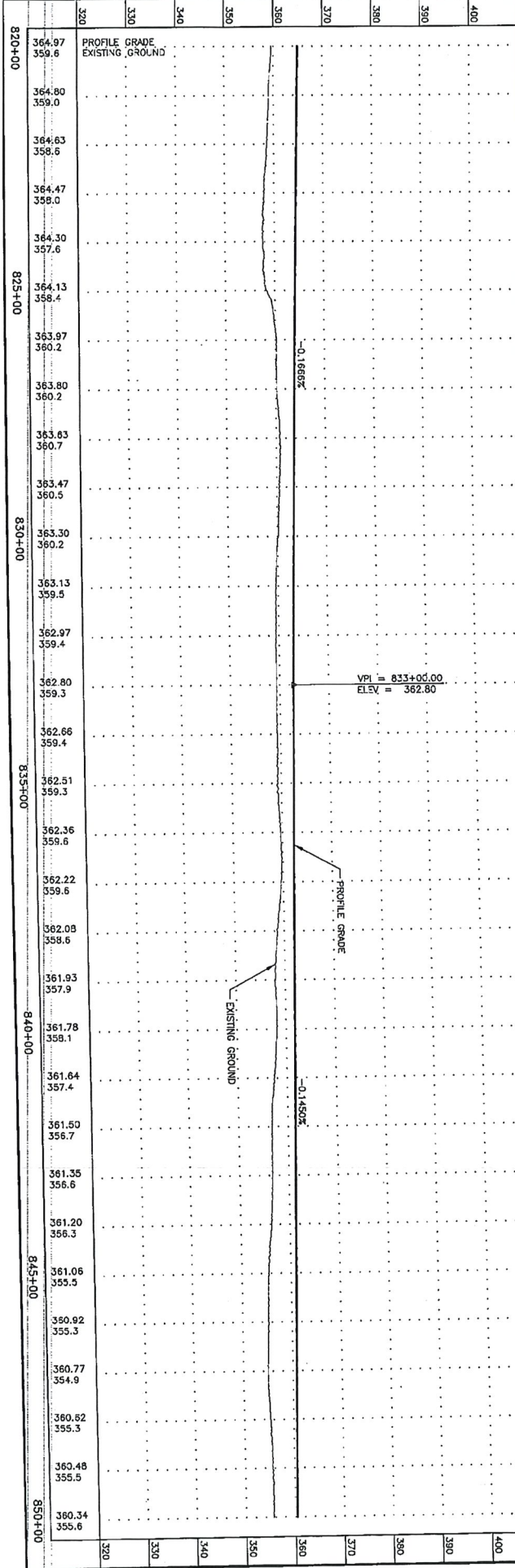
Date Stamp:

4-19-2017

Signature of Applicant or Authorized Representative


Title

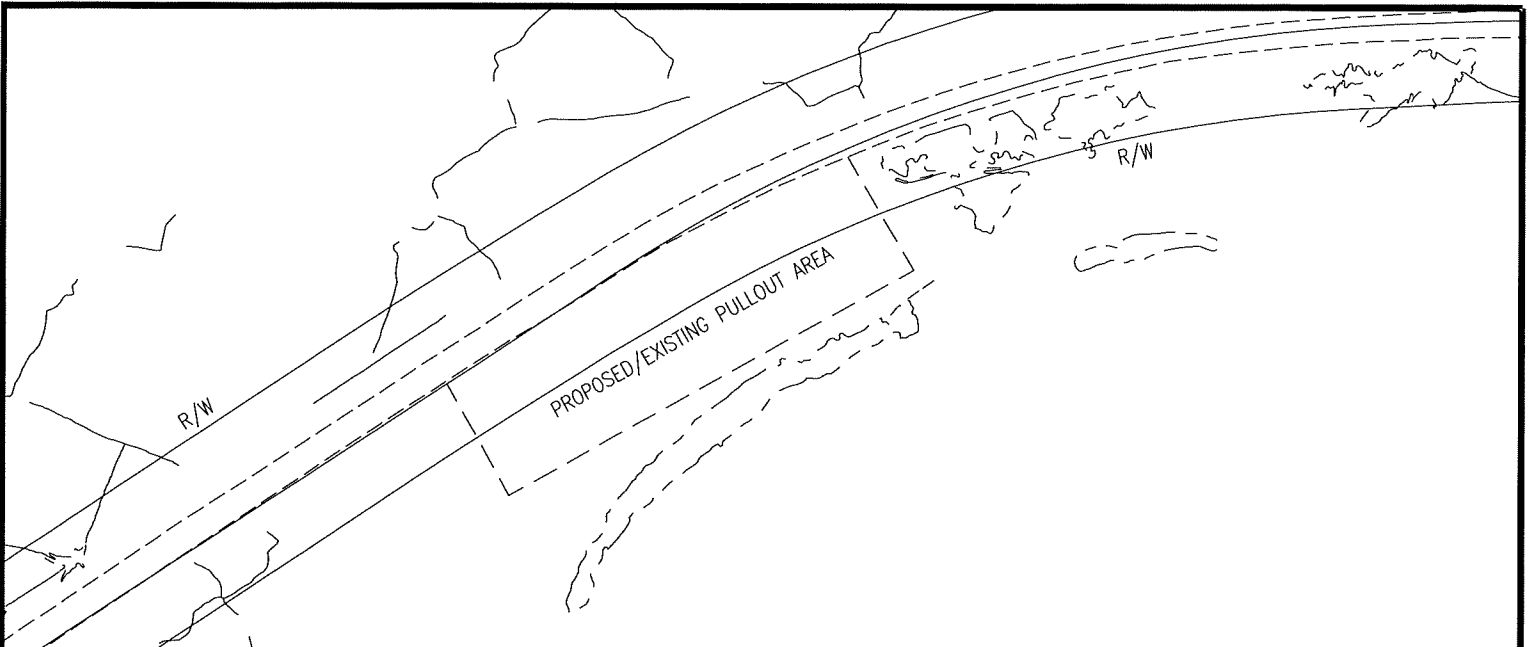
AS 38.05.035(a) authorizes the director to decide what information is needed to process an application for the sale or use of state land and resources. This information is made part of the state public record and becomes public information under AS 09.25.110 and 09.25.120 (unless the information qualifies for confidentiality under AS 38.05.035(a)(9) and confidentiality is requested.) Public information is open to inspection by you or any member of the public. A person who is the subject of the information may challenge its accuracy or completeness under AS 44.99.310, by giving a written description of the challenged information, the changes needed to correct it, and a name and address where the person can be reached. False statements made in an application for a benefit is punishable under AS 11.56.210.



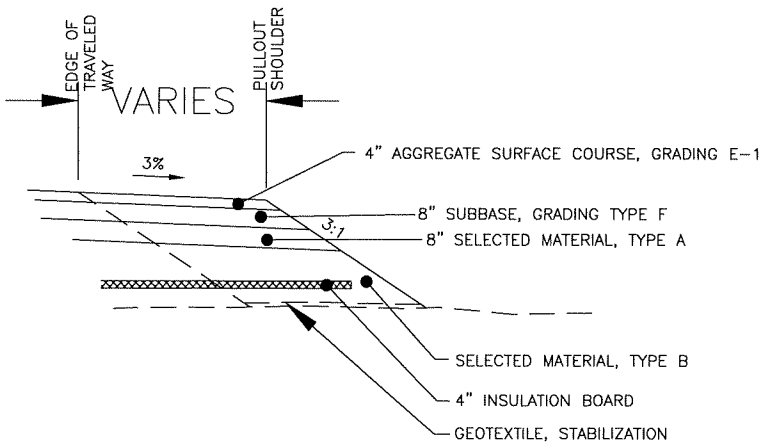
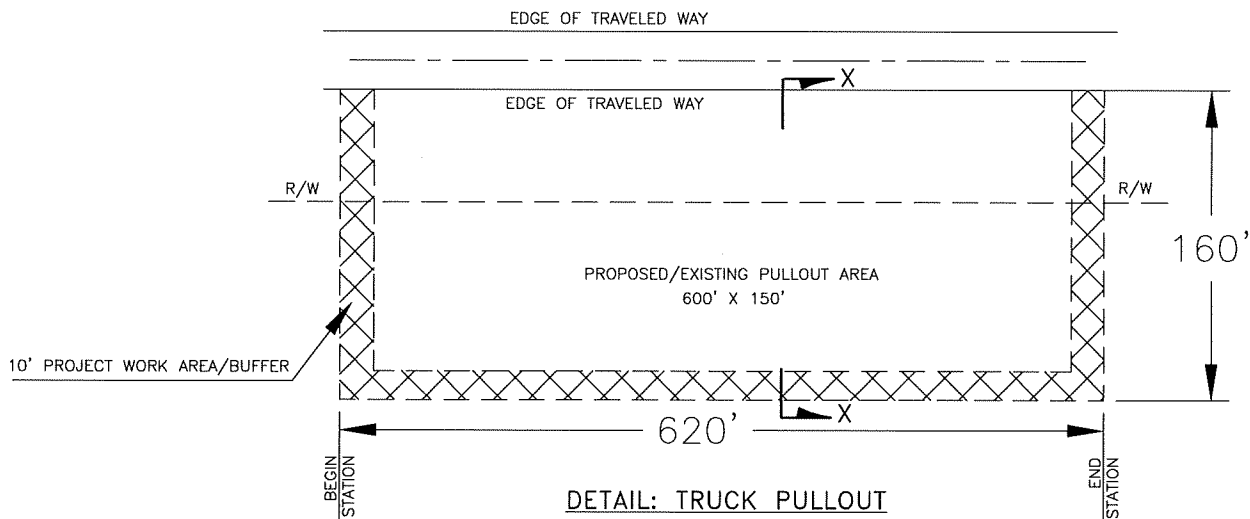
*01*333+08.89 PI
 D = 256.29'
 T = 543.94'
 L = 1060.86'
 R = 1948.00'
 S = 5.5 %

STATE	PROJECT DESIGNATION	YEAR	SHEET TOTAL
ALASKA	PENDING/7839160000	2016	F28 49





TRUCK PULLOUT SUMMARY					
STATION	WIDTH (FT) EXISTING	WIDTH (FT) PROPOSED	LENGTH (FT)	LT/RT	REMARKS
825+00-831+00	150	150	600	RT	EXISTING PULLOUT; UPGRADE TO MATCH NEW ROADWAY ELEVATION AND GRADE
		160	620		TOTAL PERMITTED PULLOUT WORK AREA



SECTION X-X

STATE OF ALASKA Department of Transportation and Public Facilities APPLICANT/AGENT: State of Alaska 2301 Peger Rd. Fairbanks, Ak 99709	
DALTON HIGHWAY MP 362-379 RECONSTRUCTION 0657007/Z638160000 LOCATION & VICINITY MAPS	
PULLOUT DETAIL MP 377.5 FRANKLIN BLUFFS	
DATE:	APRIL 2017
SHEET:	1 OF 1

H:\Projects\Dalton Hwy\63816_Dalton_362-379\7_Eng_Support\Construction\Dalton_MP_377.5_Franklin_Bluffs_Pullout-CORPS_pordat_Thu_13/Apr/17_11:13am















