

U. S. SURVEY No. 5011

TRACT A  
U. S. SURVEY No. 4402

CERTIFICATE OF OWNERSHIP AND DEDICATION

THE EMMONAK TRIBAL COUNCIL, HEREBY CERTIFY THAT IT IS THE OWNER OF THE SURFACE ESTATE OF THE REAL PROPERTY SHOWN AND DESCRIBED HEREON AND THAT THEY HEREBY ADOPT THIS PLAN OF SUBDIVISION AND DEDICATE ALL RIGHT-OF-WAYS, EASEMENTS AND PUBLIC AREAS TO THE USE SHOWN.

OWNERS:

*Stan Jimmy Pres.*  
STAN JIMMY, PRESIDENT  
EMMONAK TRIBAL COUNCIL

10/18/04  
DATE

NOTARY ACKNOWLEDGMENT

SUBSCRIBED AND SWORN TO BEFORE ME THIS 18 DAY OF Oct 2004.

*Stan Jimmy*  
PERSONALLY APPEARED  
*Postmaster*  
MY COMMISSION EXPIRES

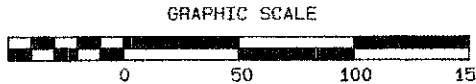


CERTIFICATE OF APPROVAL

THIS PLAT WAS FOUND TO COMPLY WITH THE SUBDIVISION STANDARDS OF THE CITY OF EMMONAK, ALASKA AND WAS APPROVED THIS 18 DAY OF October, 2004.

*Douglas Gladke*  
BY  
City of Emonak - MAYOR  
TITLE

Plat not subject to taxation



PARCEL D MEANDERS		
LINE	BEARING	DISTANCE
L1	N85°18'16"W	35.52'
L2	N80°09'44"W	88.15'
L3	N84°01'40"W	65.09'
L4	N82°09'21"W	100.70'
L5	N64°44'48"W	20.62'
L6	N73°48'04"W	16.96'

SPECIAL NOTE

THE SUBDIVIDING OF LOT TWO EMMONAK CORPORATION SUBDIVISION AND A PORTION OF U.S. SURVEY 5011 WAS COMPLETED IN ORDER TO LOCATE AND SET PROPERTY CORNERS OF VARIOUS LEGAL DESCRIPTIONS WITHIN LOT 2 AND PARCEL D WITHIN U.S. SURVEY 5011. THE PARCEL DESIGNATIONS WERE SELECTED TO CONFORM TO THE MOST RECENT RECORDED LEGAL DESCRIPTIONS.


2007-14  
BETHEL REC DIST 3-  
DATE 8-20-2007  
TIME 12:41 P.M.  
Requested By S.T. MUSTA  
Address

SURVEYOR'S CERTIFICATE

I HEREBY CERTIFY THAT I AM PROPERLY REGISTERED AND LICENSED TO PRACTICE LAND SURVEYING IN THE STATE OF ALASKA, THAT THIS PLAT REPRESENTS A SURVEY MADE BY ME OR UNDER MY DIRECT SUPERVISION, THAT THE MONUMENTS SHOWN HEREON ACTUALLY EXIST AS DESCRIBED, AND THAT ALL DIMENSIONS AND OTHER DETAILS ARE CORRECT.

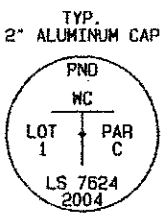
DATE 10/15/04 REGISTRATION NUMBER LS 7624

*Waymond Taylor*  
SIGNATURE



LEGEND

- ⊙ FOUND #5 REBAR
- SET 5/8" X 30" REBAR (SEE TYP.)
- ( ) RECORD INFORMATION SEE NOTE 1
- [ ] RECORD INFORMATION SEE NOTE 2
- MHW MEAN HIGH WATER
- R&M RECORD & MEASURED
- m MEASURED
- c COMPUTED
- B/D BEARING & DISTANCE INTERSECTION
- WD WITNESS DISTANCE TO PROPERTY CORNER



NOTES

- RECORD DIMENSIONS SHOWN IN ( ) ARE TAKEN FROM THE PLAT OF EMMONAK CORPORATION SUBDIVISION PLAT No. 87-13, RECORDED IN THE BETHEL RECORDING DISTRICT.
- RECORD DIMENSIONS SHOWN IN [ ] ARE TAKEN FROM LEGAL DESCRIPTIONS RECORDED IN THE BETHEL RECORDING DISTRICT UNDER THE BOOK AND PAGE NUMBER AS NOTED.
- BASIS OF BEARING FOR THIS SURVEY IS N17°59'48"E AND IS BASED ON THE FOUND REBAR LOCATED AT THE SW PROPERTY CORNER AND THE FOUND REBAR WITH A 1 1/2" ALUMINUM CAP AT THE NE PROPERTY CORNER OF LOT 1 EMMONAK CORPORATION PLAT No. 87-13.

VICINITY MAP SCALE: 1"=1 MILE SECTION 17, T31N, R81W, S.14.

PLAT OF  
**EMMONAK FISHERIES SUBDIVISION**  
SUBDIVISION OF LOT 2 EMMONAK CORPORATION SUBDIVISION,  
RECORDED AS PLAT No. 87-13 IN THE BETHEL RECORDING DISTRICT,  
AND SUBDIVIDING A PORTION OF U.S. SURVEY 5011 AS DESCRIBED BY  
LEGAL DESCRIPTIONS AND RECORDED IN THE BETHEL RECORDING DISTRICT  
LOCATED WITHIN  
SECTION 17, T31N, R81W, SEWARD MERIDIAN  
BETHEL RECORDING DISTRICT  
CONTAINING 2.76 ACRES

**INCORPORATED**  
CONSULTING ENGINEERS  
1506 West 36th Avenue  
Anchorage, Alaska 99503  
Phone: 907.561.1011  
Fax: 907.563.4220

Grid N/A Scale 1"=50' Date 10/14/04 Bk EMMONAK-04 Pg 1-8  
Drawn MT File No. N/A W.O. No. PN&D 031042  
Checked by: RI & MT