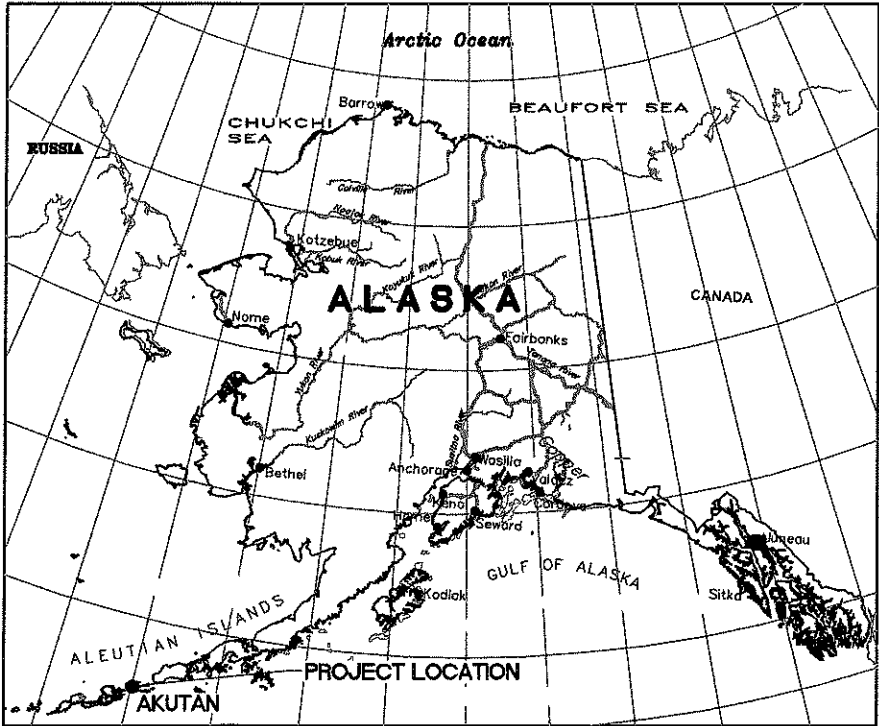


DOI FILE NO. 234-38

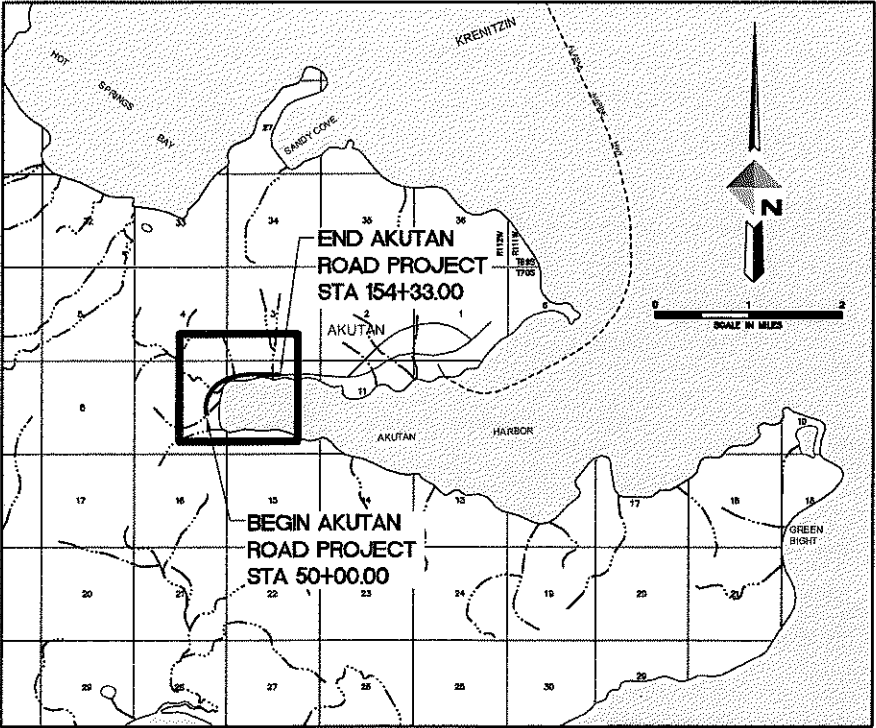
C:\G0004\01\ACAD\004\01\DESIGN\AKUTAN\AKUTAN VICINITY MAP.dwg 2014-01-28 02:22:24 USER: ESTER, ROSEANNA

AKUTAN HARBOR ACCESS ROAD AKUTAN, ALASKA

BIA REGION	BIA DESIGN PROJECT NO.	VILLAGE	IRR ROUTE NUMBERS	YEAR
ALASKA	E01007A1	AKUTAN	1000	2012



LOCATION MAP



VICINITY MAP

Sec. 9 & 10, T70S, R112W, SEWARD Meridian

REVISIONS				
NO.	DATE	BY	DESCRIPTION	



DEPARTMENT OF THE INTERIOR
BUREAU OF INDIAN AFFAIRS
ALASKA REGIONAL OFFICE
BRANCH OF TRANSPORTATION

AKUTAN HARBOR ACCESS ROAD
VILLAGE OF
AKUTAN, ALASKA

AKUTAN HARBOR ACCESS ROAD
VICINITY AND LOCATION MAP

SCALE: AS SHOWN	DESIGN: RJE	CHECK: AP	DRAWN: RJE	2014	1 OF 3
-----------------	-------------	-----------	------------	------	--------

SHEET NO.

1

DOVL FILE NO. 224-38

C:\WORK\01\ACAD\0001\01\DESIGN\AKUTAN VILLAGE MAP EXHIBIT 2014-0-28 02:21:30 USER: EYES, NISANAMA

AKUTAN HARBOR ACCESS ROAD AKUTAN, ALASKA

BIA REGION	BIA DESIGN PROJECT NO.	VILLAGE	IRR ROUTE NUMBERS	YEAR
ALASKA	E01007A1	AKUTAN	1000	2012



REVISIONS				
NO.	DATE	BY	DESCRIPTION	



DEPARTMENT OF THE INTERIOR
BUREAU OF INDIAN AFFAIRS
ALASKA REGIONAL OFFICE
BRANCH OF TRANSPORTATION

AKUTAN HARBOR ACCESS ROAD
VILLAGE OF
AKUTAN, ALASKA

AKUTAN HARBOR ACCESS ROAD
LOCATION MAP

SCALE: 1" = 400' DESIGN: RJE CHECK: AP DRAWN: RJE 2014

SHEET NO.

2

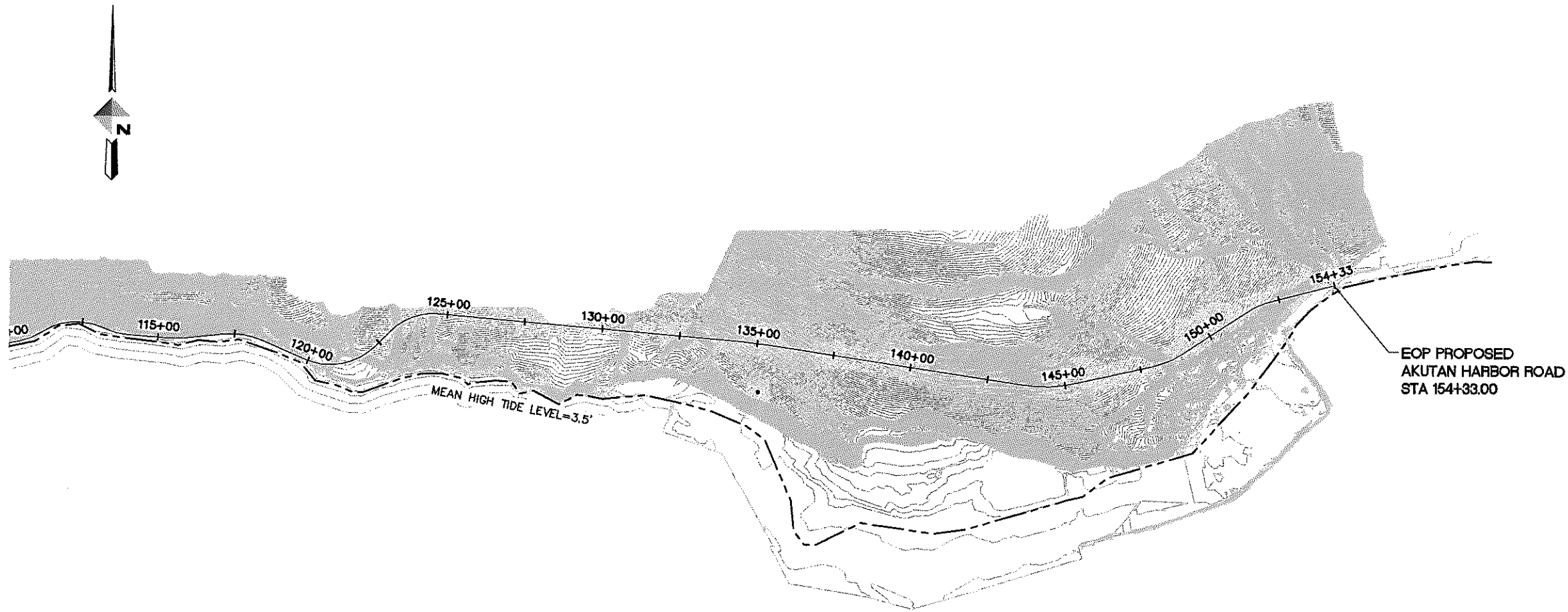
2 of 3

DCM FILE NO. 294-38


C:\WORK\AKUTAN\AKUTAN VILLAGE MAP EIS.dwg 2014-05-28 02:21:45 USER: JEFFREY ROSSMAN

AKUTAN HARBOR ACCESS ROAD AKUTAN, ALASKA

BIA REGION	BIA DESIGN PROJECT NO.	VILLAGE	IRR ROUTE NUMBERS	YEAR
ALASKA	E01007A1	AKUTAN	1000	2012



REVISIONS				
NO.	DATE	BY	DESCRIPTION	



DEPARTMENT OF THE INTERIOR
BUREAU OF INDIAN AFFAIRS
ALASKA REGIONAL OFFICE
BRANCH OF TRANSPORTATION

AKUTAN HARBOR ACCESS ROAD
VILLAGE OF
AKUTAN, ALASKA

AKUTAN HARBOR ACCESS ROAD
LOCATION MAP

SCALE: 1" = 400' DESIGN: RJE CHECK: AP DRAWN: RJE 2014

SHEET NO.

3

3 OF 3

