

FAX TRANSMITTAL

ADDENDUM TO THE CONTRACT DOCUMENTS	Page Number 1	No. of Pages 2
Addendum No. One	Date Addendum Issued: April 16, 2021	
Issuing Office Alaska State Parks, Design & Construction Section 550 West 7 th Ave., Suite 1340; Anchorage, Alaska 99501 Phone: 269-8731 Fax: 269-8917	Previous Addenda Issued None	
Project: DSP: Visitor Center Complex Interpretive Trails Project No.: 79225-1	Date and Hour of Quotes Due Tuesday; April 27, 2021 at 2:00 P.M. (Local Time)	

NOTICE TO BIDDERS

Bidder must acknowledge receipt of this addendum prior to the hour and date set for the quotes being due by one of the following methods:

- (a) By acknowledging receipt of this addendum on the quote submitted.
- (b) By telegram or telefacsimile which includes a reference to the project and addendum number.

The bid documents require acknowledgment individually of all addenda to the drawings and/or specifications. This is a mandatory requirement and any quote received without acknowledgment of receipt of addenda may be classified as not being a responsive bid. If, by virtue of this addendum it is desired to modify a quote already submitted, such modification may be made by telegram or telefacsimile provided such a telegram or telefacsimile makes reference to this addendum and is received prior to the opening hour and date specified above.

The Plans are modified as follows:

- Replace Sheet 2 of the Plans with modified Sheet 2 (Attachment A).
(Reference Addendum No. 1 – Attachment A)

Bidders are required to acknowledge this addendum on the proposal form or by FAX prior to the quotes being due.



Addendum Number One received.

Name/Title	Date
Firm	

END OF ADDENDUM

ESTIMATE OF QUANTITIES			
ITEM	DESCRIPTION	UNIT	QTY
201(3A)	CLEARING AND GRUBBING	ACRE	0.70
201(6)	SELECTIVE TREE REMOVAL	EACH	10
203(3)	UNCLASSIFIED EXCAVATION	C.Y.	600
203(5A)	BORROW, TYPE A	C.Y.	675
301(1)	AGGREGATE BASE COURSE, GRADING D-1	TON	370
615(1)	STANDARD SIGN	S.F.	2.44
618(2)	SEEDING	POUND	16
620(1)	TOPSOIL, CLASS B	S.Y.	1700
640(1)	MOBILIZATION AND DEMOBILIZATION	L.S.	ALL REQ'D
641(1)	EROSION, SEDIMENT AND POLLUTION CONTROL ADMINISTRATION	L.S.	ALL REQ'D
641(2)	TEMPORARY EROSION, SEDIMENT, AND POLLUTION CONTROL	C.S.	ALL REQ'D
641(6)	WITHHOLDING	C.S.	ALL REQ'D
642(1)	CONSTRUCTION SURVEYING	L.S.	ALL REQ'D
642(3)	THREE PERSON SURVEY PARTY	hour	5
643(2)	TRAFFIC MAINTENANCE	L.S.	ALL REQ'D
647(6)	HYDRAULIC EXCAVATOR, 1 CY, 100 HP, MINIMUM	hour	5
650(3B)	PARK BENCH, TYPE B	EACH	1
650(11)	SPOTTING SCOPE	EACH	2
650(20)	REMOVABLE BARRIER POST	EACH	1
650(40D)	INTERPRETIVE SIGN, TYPE D	EACH	5
650(46)	TIMBER STAIRWAY	L.S.	ALL REQ'D

TABLE OF ESTIMATING FACTORS		
ITEM	DESCRIPTION	ESTIMATING FACTOR
203(5A)	BORROW, TYPE A	145 LBS/C.F.
301(1)	AGGREGATE BASE COURSE, GRADING D-1	148 LBS/C.F.

ITEM 615(1) STANDARD SIGN									
SIGN NO.	FACING	TYPE	LEGEND	SIZE (IN X IN)	AREA (S.F.)	THICKNESS (IN.)	SIGN POST DATA		
							TYPE	SIZE (IN.)	NO.
S1	SE	TPS 1		11X16	1.22	0.125	WOOD	12 X 12	1
		STA 0+10							
		RIGHT							
S2	SW	TPS 1		11X16	1.22	0.125	WOOD	12 X 12	1
		STA 202+22							
		LEFT							
			PROJECT TOTALS	2.44			2		

EXISTING

PROPOSED

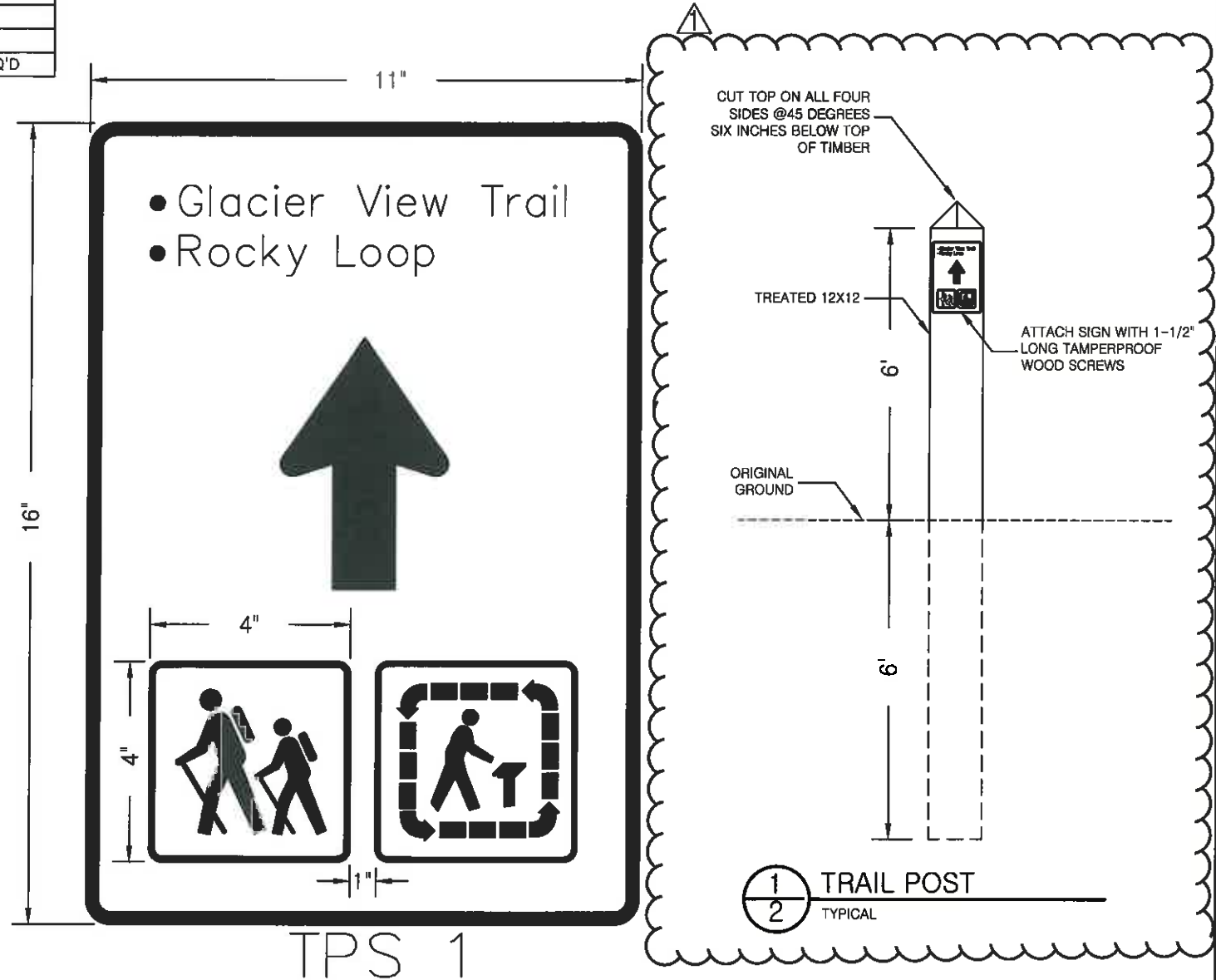
EDGE OF PAVEMENT
EDGE OF VEGETATION
EDGE OF WATER
MAJOR CONTOUR LINE
MINOR CONTOUR LINE
EDGE OF ROAD/TRAIL
LIMIT OF FILL SLOPE
LIMIT OF CUT SLOPE
CULVERT
SURVEY CONTROL MONUMENT
INTERPRETIVE SIGN, TYPE D
ERRATIC

ABBREVIATIONS

Ø
AC
APPRX.
BLDG
C.F.
C.S.
CSP
C.Y.
ELEV
EST.
HMA
IN.
INV.
LB/LBS
L.F.
L.S.
MIN
M.E.
MP
NO.
OE
OHW
PCC
PVC
QTY.
REQ'D
S.F.
STA
S.Y.
TYP.

DIAMETER
CENTERLINE
ASPHALT CONCRETE
APPROXIMATE
BUILDING
CUBIC FOOT
CONTINGENT SUM
CORRUGATED STEEL PIPE
CUBIC YARD
ELEVATION
ESTIMATE
HOT MIX ASPHALT
INCH
INVERT
POUND/POUNDS
LINEAR FEET
LUMP SUM
MINIMUM
MATCH EXISTING
MILEPOST
NUMBER
OVERHEAD ELECTRICAL
ORDINARY HIGH WATER
PORTLAND CEMENT CONCRETE
POLYVINYL CHLORIDE
QUANTITY
REQUIRED
SQUARE FEET
STATION
SQUARE YARD
TYPICAL

- SIGN NOTES:
1. TYPICAL FONT FOR SIGN SHALL BE CLEARVIEW HIGHWAY 5W WITH 0.6" LETTER HEIGHT. NORMAL SPACING BETWEEN LINES OF TEXT.
 2. SIGNS SHALL BE WHITE ON BROWN BACKGROUND.
 3. DIMENSIONS SHOWN ARE APPROXIMATE. ACTUAL LAYOUT FROM THE SIGN MANUFACTURER MAY EFFECT OVERALL SIGN DIMENSIONS.
 4. TRAIL NAMES ARE TEMPORARY. SUBJECT TO CHANGE PER AREA RECOMMENDATIONS. CORNER RADII ON SIGN SHALL BE 1".
 5. ARROW SHALL CONFORM TO THE ALASKA DOT&PF SIGN DESIGN MANUAL. ARROW SIZE SHALL BE 5".
 6. BORDER SHALL BE 0.25".
 7. DETAILS ARE D7-RL LAND RECREATION PLATES: RL-100 & RL-130.



ADDENDUM	DATE	COMMENT
1	04/15/2021	ADDITIONAL DETAIL

STATE OF ALASKA, DEPARTMENT OF NATURAL RESOURCES
PLANS DEVELOPED BY: DIVISION OF PARKS AND OUTDOOR RECREATION
550 W 7TH AVE. SUITE 1340, ANCHORAGE, AK 99501 - 907.269.8731

DSP: VISITOR CENTER COMPLEX
INTERPRETIVE TRAILS
PROJECT NO. 79225-1

PREPARED: ROM
DRAWN: ROM
REVIEWED: LGN
DATE: 4/15/2021

SHEET
2
OF 13 SHEETS