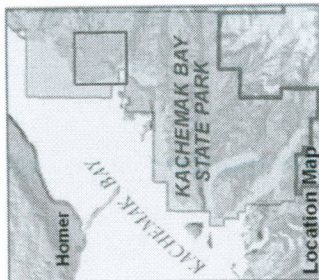


Seldovia C-4



Kachemak Bay State Park Glacier Lake, Saddle, & Blue Ice Trails



Legend

	Kachemak Bay State Park		Trail
	Lake		Trailhead
	Glacier		Scenic Viewpoint
	Wetland		Campsite
	Moraine		Hand Tram
	Haul Flat		

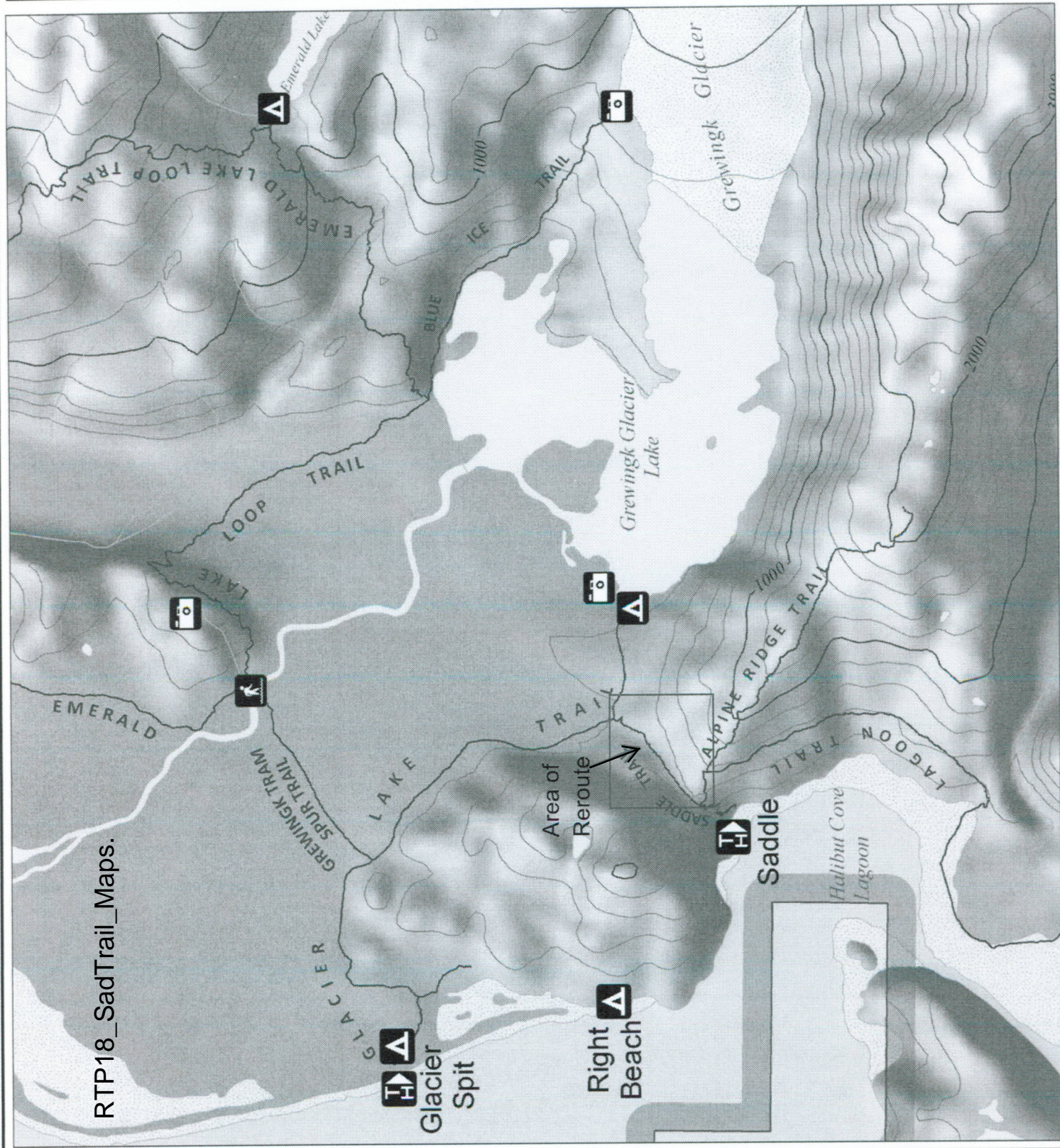


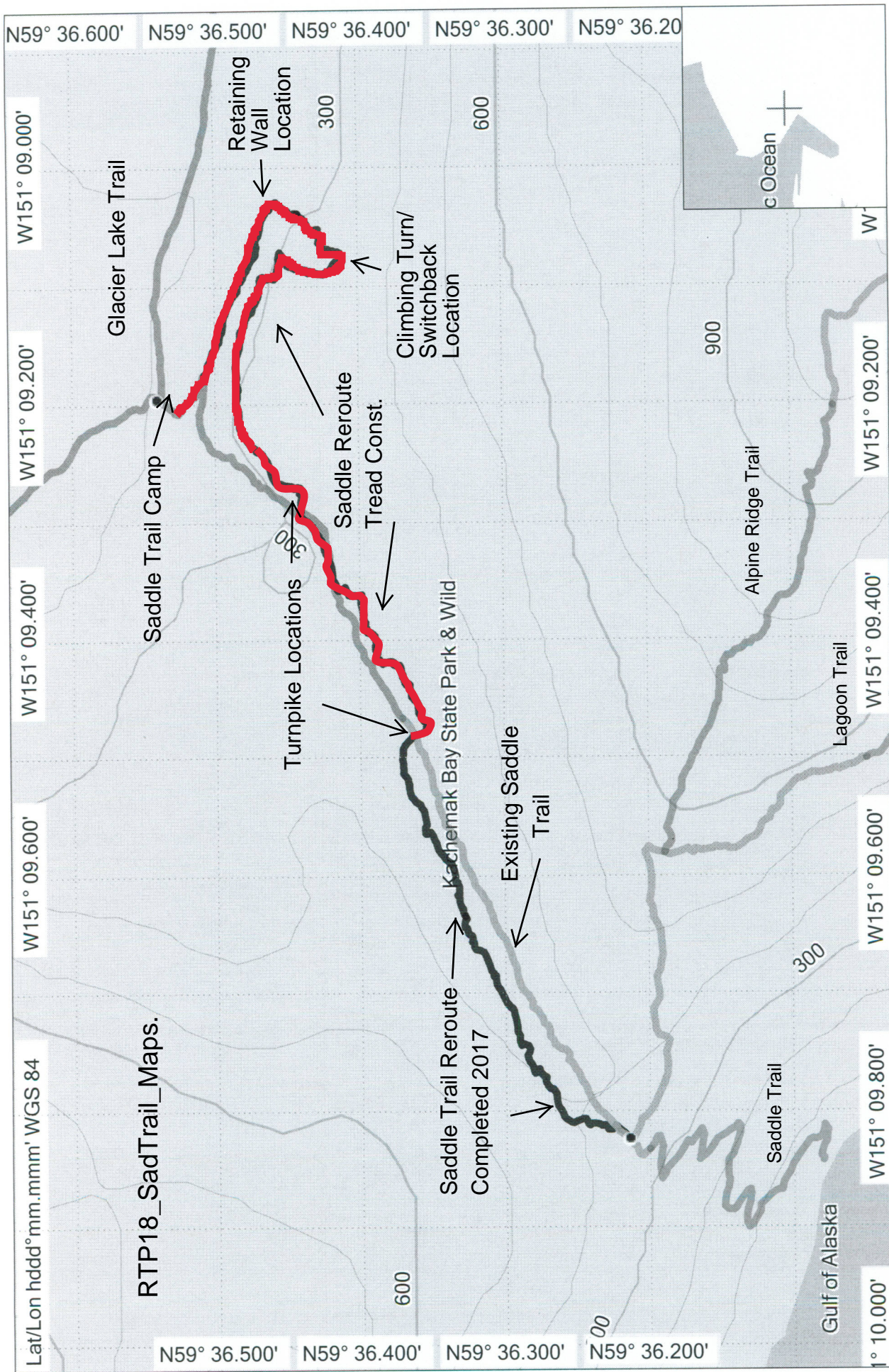
Produced by: Alaska Department of Natural Resources, Division of Support Services, Land Records Information
Section Date Printed: December 12, 2009
Cartographers: Maria Stahl, Anne Koppale

This dataset includes GPS data collected during the summer of 2009 as part of the Alaska State Park Trail Inventory Project. This map product has been reviewed by park personnel.

Kachemak Bay State Park (907) 245-7024
Alaska State Parks: www.alaska.state.gov/parks

The State of Alaska makes no expressed or implied warranties (including warranties of merchantability and fitness) with respect to the character, function, or capabilities of this product or its appropriateness for any user's purposes. In no event will the State of Alaska be liable for any incidental, consequential, or other damages, including, without limitation, any other person's liability, arising from use of the product, any failure thereof or of otherwise, and in no event will the State of Alaska's liability to you or anyone else exceed the product fee paid.





TOPO U.S. 100K

© Garmin Ltd. or its Subsidiaries 1995-2009

Black = Saddle Reroute Alignment

Grey = Existing Trails

Red = Saddle Reroute Tread Construction for 2018

