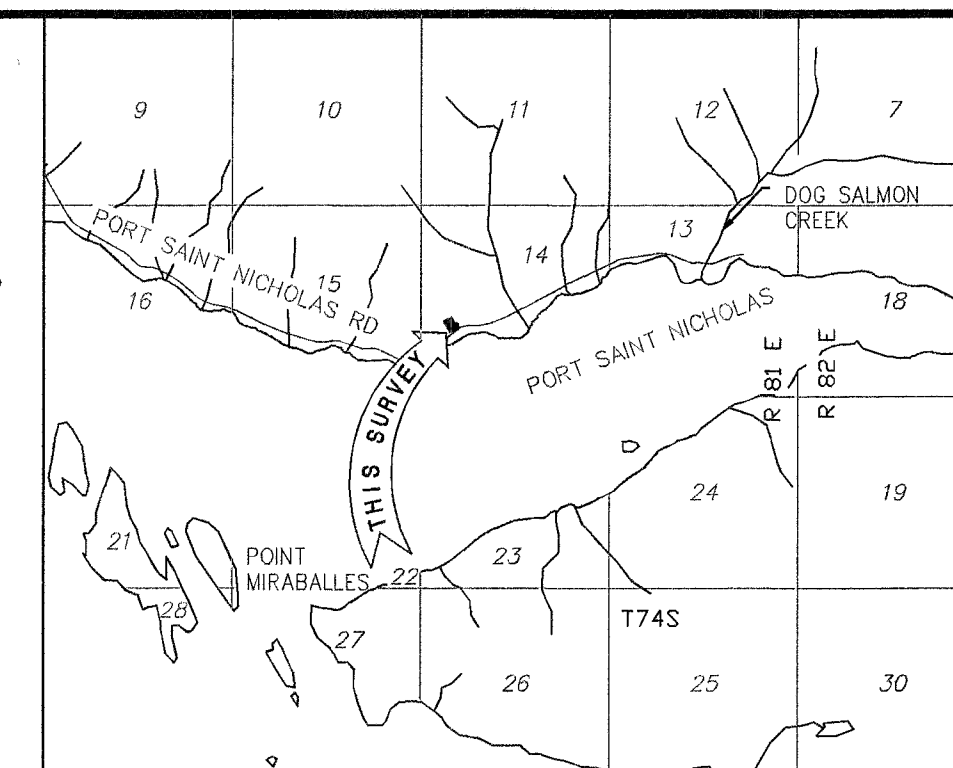
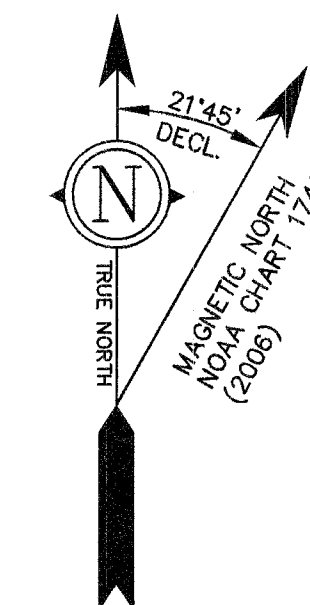


LEGEND:

- ⊗ GLO/BLM MONUMENT OF RECORD 2 1/2" ALUMINUM CAP
- SECONDARY MONUMENT SET THIS SURVEY AS WITNESS CORNERS (SEE NOTE 1)
- SECONDARY MONUMENT RECOVERED AS DESCRIBED ALUMINUM CAP ON 5/8 REBAR
- ⊙ SECONDARY MONUMENT OF RECORD (R3) ALUMINUM CAP ON 5/8 REBAR
- CENTERLINE (PLAT 95-57)
- - - RECORD MEANDER (PLAT 83-65)
- - - UNSURVEYED
- SURVEYED
- KRD KETCHIKAN RECORDING DISTRICT
- (R1) RECORD (PLAT 83-65)
- (R2) RECORD (PLAT 96-46)
- (R3) RECORD (PLAT 95-57)
- W.C. WITNESS CORNER

EV-3-288 LEGEND

Record boundary proposed to be replatted (relocated)



VICINITY MAP
SOURCE: U.S.G.S. QUADRANGLE CRAIG (C-4), ALASKA 1985
1" = 1 MILE

CERTIFICATE OF OWNERSHIP

I, THE UNDERSIGNED, HEREBY CERTIFY THAT I AM THE OWNER OF LOT 68-B1 OF HANSEN-BARLOW SUBDIVISION AS SHOWN ON THIS PLAT. I APPROVE THIS SURVEY AND PLAT.

RICHARD R HANSEN III
P.O. BOX 1326
CRAIG, AK. 99921

NOTARY'S ACKNOWLEDGEMENT

SUBSCRIBED AND SWORN TO BEFORE ME THIS _____ DAY

OF _____, 201____ BY: _____

PERSONALLY APPEARING BEFORE ME.

NOTARY PUBLIC FOR ALASKA

MY COMMISSION EXPIRES: _____

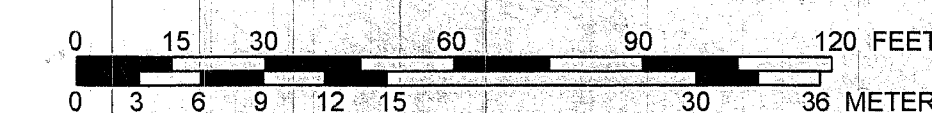
TAX CERTIFICATE

THIS SUBDIVISION LIES OUTSIDE OF ANY TAXING AUTHORITY, AT THE TIME OF FILING.

RECEIVED
AUG 14 2017

SCALE 1"=30'

THIS DRAWING MAY BE REDUCED. VERIFY SCALE BEFORE USING



1 METER = 3.2808333 U.S. SURVEY FEET
1 U.S. ACRE = 0.4047 HECTARES

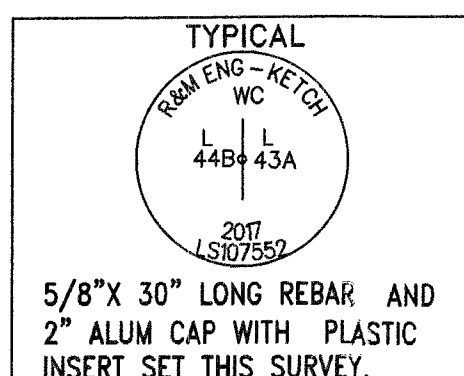

DATE OF SURVEY: BEGINNING: 1/11/17 ENDING: 1/11/17		NAME OF SURVEYOR: R&M ENGINEERING KETCHIKAN INC. 355 CARLANNA LAKE ROAD KETCHIKAN, AK. 99901 PROJECT# 162763	
A PLAT OF HANSEN-BARLOW SUBDIVISION CREATING LOT 68-B1 AND TRACT 68-B2			
A REPLAT OF LOTS 68-B AND 67B PORT ST NICHOLAS SUBDIVISION, PLAT 96-46, AND PLAT 95-30 KRD. LOCATED WITHIN SECTION 14, T 74 S., R 81 E, CRM CONTAINING 0.89 ACRES			
KETCHIKAN RECORDING DISTRICT			
DRAWN BY: CGP		DATE: 1/16/17	
SCALE: 1"=30'	CHECKED BY: CGP	FILE NO. PA2017_____	

SURVEYOR'S CERTIFICATE

I HEREBY CERTIFY THAT I AM PROPERLY REGISTERED AND LICENSED TO PRACTICE LAND SURVEYING IN THE STATE OF ALASKA, THAT THIS PLAT REPRESENTS A SURVEY MADE BY ME OR UNDER MY DIRECT SUPERVISION, THAT THE MONUMENTS SHOWN HEREON ACTUALLY EXIST AS DESCRIBED, AND THAT ALL DIMENSIONS AND OTHER DETAILS ARE CORRECT.

DATE _____ REGISTRATION NO. 107552

REGISTERED LAND SURVEYOR



PRELIMINARY